

NOTICE!!

These documents have been scanned!

Do not place un-scanned documents beneath this notice!

Do not remove this notice from this file!

GPO Jacket No. 560-102
Print Order 61540
Rise Business Services, LLC
Job=AZ15 5/13/2019



Box Number= AZ15039



Claim Begin-End: AMC423705-AMC423708

1 Initial Receipt



AZ15039-15

AMC423162-AMC423771

**United States Department of the Interior
Bureau of Land Management
BUSINESS & SUPPORT SVCS DIV
ONE N CENTRAL AVE SUITE 800
PHOENIX, AZ 85004 -4427
Phone: (602) 417-9200**

Receipt

No: 3361815

Transaction #: 3459819	
Date of Transaction: 08/07/2015	
CUSTOMER:	
KENNETH JAMES MICHALEK 1100 NE WHISPERING WINDS CIRCLE RIDGEFIELD, WA 98642 US	

LINE #	QTY	DESCRIPTION	REMARKS	UNIT PRICE	TOTAL
1	1.00	LOCATABLE MINERALS / MINING CLAIMS- NOT NEW-UNADJUD, ONE AUTH NO. ONLY / MINING CLAIM MONEY RECEIVED CASES: AMC423707/\$155.00		- n/a -	155.00
TOTAL:					\$155.00

PAYMENT INFORMATION			
NOTE: Items will appear on credit card statement as "BLM O Mining Claim".			
1	AMOUNT:	155.00	POSTMARKED: N/A
	TYPE:	CREDIT CARD	RECEIVED: 08/07/2015
	NAME:	KENNETH JAMES MICHALEK 1100 NE WHISPERING WINDS CIRCLE RIDGEFIELD WA 98642 US	
	CARD NO:	XXXXXXXXXXXX7249	AUTH CODE: 007280
	NAME ON CARD:	KENNETH JAMES MICHALEK	
	EXPIRES:	10/2017	
	SIGNATURE:		

REMARKS

This receipt was generated by the automated BLM Collections and Billing System and is a paper representation of a portion of the official electronic record contained therein.

Run Date: 08/12/15

Run Time: 08:37 AM

**DEPARTMENT OF THE INTERIOR
BUREAU OF LAND MANAGEMENT
MINING CLAIMS**

MC Maintenance Fees Paid Through the BLM Pay Portal

CBS Receipt: 3361815

Printed For Lead File # AMC423705

Agency Tracking ID: 1438965955

Number of BLM Serial Nr: 1

Assessment Year: 2016

Paid On: 08/07/2015

Total Amount Paid: \$155.00

Claim Name	BLM Serial No	Lead File No	Amount Paid
LITTLE EAGLE	AMC423707	AMC423705	\$155.00

**United States Department of the Interior
Bureau of Land Management
LANDS/RECREATION & PLANNING
ONE N CENTRAL AVE
PHOENIX, AZ 85004 -2203
Phone: 602-417-9200**

Receipt

No: 2822036

Transaction #: 2907348		ENTERED INTO COMPUTER
Date of Transaction: 06/28/2013		
CUSTOMER: JUL 22 2013 <i>OB</i>		
DEPARTMENT OF LAND TRANSFER INFORMATION 942 CALLE AMANECER STE B SAN CLEMENTE, CA 92673-6220 US		

LINE #	QTY	DESCRIPTION	REMARKS	UNIT PRICE	TOTAL
1	4.00	LOCATABLE MINERALS / MINING CLAIMS- NEW, UNADJUD, ONE OR MORE AUTH NOS / NEW MINING CLAIM LOCATION FEE \$34 CASES: AMC423705/\$34.00, AMC423706/\$34.00, AMC423707/\$34.00, AMC423708/\$34.00		- n/a -	136.00
2	4.00	LOCATABLE MINERALS / MINING CLAIMS- NEW, UNADJUD, ONE OR MORE AUTH NOS / NEW MINING CLAIM PROCESSING FEE \$15 CASES: AMC423705/\$15.00, AMC423706/\$15.00, AMC423707/\$15.00, AMC423708/\$15.00		- n/a -	60.00
3	4.00	LOCATABLE MINERALS / MINING CLAIMS- NEW, UNADJUD, ONE OR MORE AUTH NOS / NEW MINING CLAIM MAINT FEE \$140 CASES: AMC423705/\$140.00, AMC423706/\$140.00, AMC423707/\$140.00, AMC423708/\$140.00		- n/a -	560.00
TOTAL:					\$756.00

PAYMENT INFORMATION			
1	AMOUNT:	756.00	POSTMARKED: 06/27/2013
	TYPE:	CHECK	RECEIVED: 06/27/2013
	CHECK NO:	4845	
	NAME:	DEPARTMENT OF LAND TRANSFER INFORMATION 942 CALLE AMANECER STE B SAN CLEMENTE CA 92673-6220 US	

REMARKS

This receipt was generated by the automated BLM Collections and Billing System and is a paper representation of a portion of the official electronic record contained therein.

NOTICE!!

These documents have been scanned!

Do not place un-scanned documents beneath this notice!

Do not remove this notice from this file!

GPO Jacket No. 560-102
Print Order 61540
Rise Business Services, LLC
Job=AZ15 5/13/2019



Box Number= AZ15039



Claim Begin-End: AMC423705-AMC423708

2 Correspondence



AZ15039-15

AMC423162-AMC423771



United States Department of the Interior



BUREAU OF LAND MANAGEMENT

Arizona State Office

One North Central Avenue, Suite 800

Phoenix, Arizona 85004-4427

www.blm.gov/az/

DEC 11 2018

In Reply Refer To:

3830 (9200) RM

AMC423705, AMC424423

CERTIFIED MAIL - RETURN RECEIPT REQUESTED No. 9214 8901 9403 8376 0035 39

DECISION

KENNETH MICHALEK	:	This decision affects those claims
1100 NE WHISPERING WINDS CIR	:	shown in the block below.
RIDGEFIELD, WA 98642-8849	:	

AMC423707, AMC424424
LITTLE EAGLE, ROBINSON MINE

MINING CLAIMS DECLARED FORFEITED

The mining claims listed above have been declared forfeited as of September 1, 2018, for failure to timely file the required maintenance fee payment or small miner's maintenance fee waiver (waiver).

Claimants are required to pay an annual non-refundable maintenance fee of \$155 per 20 acres or portion thereof, or submit a waiver, on or before September 1 of each year. These requirements were established by 30 U.S.C. 28f-1, as amended, and 43 CFR 3834 and 3835.

Our records do not show receipt of a maintenance fee payment or small miner waiver filed on or before the due date. Therefore, the claims listed above are forfeited.

Reclamation Requirements

This decision does not relieve you of the liability for reclamation of all areas disturbed by your activities on lands covered by the subject mining claim(s) and/or site(s). After you complete the reclamation, you must notify the authorized officer of the appropriate surface managing agency so that the authorized officer may conduct a final site inspection and determine whether you may be released from liability. If you fail to reclaim the land to the satisfaction of the authorized

officer, the surface management agency may cite you for noncompliance under its surface management regulations. For land administered by the Bureau of Land Management (BLM), if you fail to reclaim the land to the satisfaction of the authorized officer as required in 43 CFR Subpart 3809, the BLM will issue an order of noncompliance under 43 CFR 3809.601(a). If you fail to comply with the non-compliance order, BLM may take further action under 43 CFR 3809.604. Failure to conduct reclamation is a prohibited act that may subject you to criminal penalties. See 43 CFR 3809.605(h) and 43 CFR 3809.700.

Appeal Procedures

This decision may be appealed to the Interior Board of Land Appeals, Office of the Secretary, in accordance with the regulations contained in 43 CFR, Part 4, and the enclosed Form 1842-1. If an appeal is taken, your notice of appeal must be filed in this office (at the above address) within 30 days from receipt of this decision. The appellant has the burden of showing that the decision appealed from is in error.


If you wish to file a petition pursuant to regulation 43 CFR 4.21 (58 FR 4939, January 19, 1993) for a stay of the effectiveness of this decision during the time that your appeal is being reviewed by the Board, the petition for a stay must accompany your notice of appeal. A petition for a stay is required to show sufficient justification based on the standards listed below. Copies of the notice of appeal and petition for a stay **must** also be submitted to each party named in this decision and to the Interior Board of Land Appeals and to the appropriate Office of the Solicitor (see 43 CFR 4.413) at the same time the original documents are filed with this office. If you request a stay, you have the burden of proof to demonstrate that a stay should be granted.

Standards for Obtaining a Stay

Except as otherwise provided by law or other pertinent regulation, a petition for a stay of a decision pending appeal shall show sufficient justification based on the following standards:

- (1) The relative harm to the parties if the stay is granted or denied,
- (2) The likelihood of the appellant's success on the merits,
- (3) The likelihood of immediate and irreparable harm if the stay is not granted, and
- (4) Whether the public interest favors granting the stay.

Please include your AMC serial number(s) on all correspondence. If additional information is required, please call RéAnn Myers at 602-417-9413.



Lucas Lucero
Deputy State Director
Lands, Minerals, and Energy Division

Enclosure




Date Produced: 12/24/2018

ConnectSuite Inc.:

The following is the delivery information for Certified Mail™/RRE item number 9214 8901 9403 8376 0035 39. Our records indicate that this item was delivered on 12/18/2018 at 12:33 p.m. in RIDGEFIELD, WA 98642. The scanned image of the recipient information is provided below.

Signature of Recipient :

Signature	
Name	KENNETH MICHAEL

Address of Recipient :

Address	1100 NE WHISPERING WINDS CR
---------	-----------------------------

Thank you for selecting the Postal Service for your mailing needs. If you require additional assistance, please contact your local post office or Postal Service representative.

Sincerely,
United States Postal Service

The customer reference number shown below is not validated or endorsed by the United States Postal Service. It is solely for customer use.

Customer Reference Number: C1116765.6423331



United States Department of the Interior



BUREAU OF LAND MANAGEMENT

Arizona State Office

One North Central Avenue, Suite 800

Phoenix, Arizona 85004-4427

www.blm.gov/az/

February 20, 2014

In Reply Refer To:
3800 (9310) PB
AMC423705

FED EX No. 797928756939

DECISION

BRIAN MCCLAY :
652 MILLBANK : This decision affects those claims shown
VANCOUVER, BC V5Z 4-B7 : in the block below.

AMC423708
MIDNIGHT GOLD

MINING CLAIMS DECLARED FORFEIT

The mining claims listed above have been declared forfeit as of September 1, 2013, for failure to timely file the required maintenance fee payment or small miner's maintenance fee waiver (waiver).

Claimants are required to pay an annual non-refundable maintenance fee of \$140 per 20 acres, or submit a waiver, on or before September 1 of each year. (In accordance with 43 CFR 1822.14, because September 1, 2013, fell on a Sunday and Monday was a holiday, the payment was due the next business day, September 3, 2013.) These requirements were established by 30 U.S.C. 28f-1, as amended, and 43 Code of Federal Regulations (CFR) 3834 and 3835.

Our records do not show receipt of a maintenance fee payment or small miner waiver filed on or before the due date. Therefore, the claims listed above are forfeit.

This decision does not relieve you of the liability for reclamation of all areas disturbed by your activities on lands covered by the subject mining claim(s) and/or site(s). After you complete the reclamation, you must notify the authorized officer of the appropriate surface managing agency so that the authorized officer may conduct a final site inspection and determine whether you may be released from liability. If you fail to reclaim the land to the satisfaction of the authorized officer, the surface management agency may cite you for noncompliance under its surface management regulations.

For land administered by the Bureau of Land Management (BLM), if you fail to reclaim the land to the satisfaction of the authorized officer as required in 43 CFR Subpart 3809, BLM will issue an order of noncompliance under 43 CFR 3809.601(a). If you fail to comply with the non-compliance order, BLM may take further action under 43 CFR 3809.604. Failure to conduct reclamation is a prohibited act that may subject you to criminal penalties. See 43 CFR 3809.605(h) and 43 CFR 3809.700.

Appeal Procedures

This decision may be appealed to the Interior Board of Land Appeals, Office of the Secretary, in accordance with the regulations contained in 43 CFR, Part 4, and the enclosed Form 1842-1. If an appeal is taken, your notice of appeal must be filed in this office (at the above address) within 30 days from receipt of this decision. The appellant has the burden of showing that the decision appealed from is in error.

If you wish to file a petition pursuant to regulation 43 CFR 4.21 (58 FR 4939, January 19, 1993) for a stay of the effectiveness of this decision during the time that your appeal is being reviewed by the Board, the petition for a stay must accompany your notice of appeal. A petition for a stay is required to show sufficient justification based on the standards listed below. Copies of the notice of appeal and petition for a stay **must** also be submitted to each party named in this decision and to the Interior Board of Land Appeals and to the appropriate Office of the Solicitor (see 43 CFR 4.413) at the same time the original documents are filed with this office. If you request a stay, you have the burden of proof to demonstrate that a stay should be granted.

Standards for Obtaining a Stay

Except as otherwise provided by law or other pertinent regulation, a petition for a stay of a decision pending appeal shall show sufficient justification based on the following standards:

- (1) The relative harm to the parties if the stay is granted or denied,
- (2) The likelihood of the appellant's success on the merits,
- (3) The likelihood of immediate and irreparable harm if the stay is not granted, and
- (4) Whether the public interest favors granting the stay.

Please include your AMC serial number(s) on all correspondence. If additional information is required, please call Pauline Brown at 602-417-9360.



Rebecca Heick
Group Administrator
Lands and Minerals

Enclosure:
Appeal Form 1842-1



Shipment Receipt

Address Information

Ship to:

BRIAN MCCLAY

652 Millbank

VANCOUVER, BC

V5Z4B7

CA

6024179511

Ship from:

Rita L. Hunter

DOI Bureau of Land Management

One N. Central Avenue

Floor 8

Phoenix, AZ

85004

US

6024179267

Shipment Information:

Tracking no.: 797928756939

Ship date: 02/20/2014

Estimated shipping charges: 16.73

Package Information

Pricing option:

Service type: International Priority

Package type: FedEx Envelope

Number of packages: 1

Total weight: 0.50 LBS

Declared Value: 0.00 USD

Special Services:

Pickup/Drop-off: Use an already scheduled pickup at my location

Billing Information:

Bill transportation to: BLM ASO-989

Bill duties/taxes/fees to: Recipient

Your reference: Nicole Henry

P.O. no.:

Invoice no.:

Department no.:

Thank you for shipping online with FedEx ShipManager at fedex.com.

Please Note

FedEx will not be responsible for any claim in excess of \$100 per package, whether the result of loss, damage, delay, non-delivery, misdelivery, or misinformation, unless you declare a higher value, pay an additional charge, document your actual loss and file a timely claim. Limitations found in the current FedEx Service Guide apply. Your right to recover from FedEx for any loss, including intrinsic value of the package, loss of sales, income interest, profit, attorney's fees, costs, and other forms of damage whether direct, incidental, consequential, or special is limited to the greater of \$100 or the authorized declared value. Recovery cannot exceed actual documented loss. Maximum for items of extraordinary value is \$500, e.g., jewelry, precious metals, negotiable instruments and other items listed in our Service Guide. Written claims must be filed within strict time limits; Consult the applicable FedEx Service Guide for details.

The estimated shipping charge may be different than the actual charges for your shipment. Differences may occur based on actual weight, dimensions, and other factors. Consult the applicable [FedEx Service Guide](#) or the FedEx Rate Sheets for details on how shipping charges are calculated.

NOTICE!!

These documents have been scanned!

Do not place un-scanned documents beneath this notice!

Do not remove this notice from this file!

GPO Jacket No. 560-102
Print Order 61540
Rise Business Services, LLC
Job=AZ15 5/13/2019



Box Number= AZ15039



Claim Begin-End: AMC423705-AMC423708

3 Transfers



AZ15039-15

AMC423162-AMC423771



DEPARTMENT OF LAND TRANSFER INFORMATION
PROTECTING AMERICA'S RESOURCES

STEVEN L. CYROS
SUPERVISORY FIELD AGENT

Area 423705

942 CALLE AMANECE
BLDG. B / MS 54
SAN CLEMENTE, CA 9267
TEL (949) 366-948
FAX (949) 366-994
SCYROS@DLTI.US.CO
WWW.LANDTRANSFER.US.COM

August 3, 2013

Bureau of Land Management
Arizona State Office
One Central Avenue
Suite 800
Phoenix, AZ 85004-4427

RECEIVED
BLM AZ STATE OFFICE
2013 AUG - 7 AM 11: 45
PHOENIX, ARIZONA

RE: Mining Claim Change of Ownership/Quitclaim Deed to be processed

To Whom It May Concern:

Enclosed, please find a Mining Claim Change of Ownership Request in the form of Legal Quitclaim Deed (Notarized) to be processed.

Also attached you will find my check for payment in the amount of \$10.00 for the processing of this Quitclaim Deed. This has already been recorded at the Maricopa County Arizona Recorders Office as required.

You can either return this to me, and I will distribute it to the respective owner, or you can mail it to the individual whose name and address is indicated on the top of the document – whichever you prefer.

Should you need any additional information, please do not hesitate to call on me.

Warmest Regards,

Steven L. Cyros

ENTERED
AUG 23 2013
BY: AT

RECORDING REQUESTED BY:

(Mail recording to;)

LeRoy Ritter


50 Guinevere Ct.

Lafayette, IN 47905

FOR RECORDER'S USE

UNPATENTED MINING CLAIM QUITCLAIM DEED

NOTICE IS HEREBY GIVEN that Department of Land Transfer Information, Inc., a Wyoming Corporation whose current mailing address is 942 Calle Amanecer, Suite B, San Clemente, CA 92673 (collectively, "GRANTOR"), in consideration of money received and other good and valuable consideration, do hereby remise, release and forever quitclaim to;



LeRoy Ritter, whose mailing address is 50 Guinevere Ct., Lafayette, IN 47905 (collectively, "Grantee"), all rights, title and interest of Grantor, in and to the following mining claim; The **HIDDEN APPACHE** lode mining claim, **AMC423706**.

The general course of this claim is North and South and it is situated in the Gila Salt River Meridian, Maricopa County, Arizona.

This claim is 600 feet in length and 1,500 feet in width. This claim runs from the location monument on which this location notice is posted approximately 1,200 feet in a Northerly direction to the North end line and approximately 300 feet in a Southerly direction to the South end line.

This claim is marked by four (4) monuments, one at each corner of the claim. Additionally, there are two (2) end-line markers on each side of the center of the claim. All markers are 4" x 4" wooden posts that are buried 1.5' in the ground and protrude 4.5' above the ground embossed with the name of the claim and its location in relation to the claim.

The location monument on which this notice is posted is situated within Section 28, Township 5N, Range 9W, Gila Salt River Meridian, Maricopa County Arizona and this claim encompasses portions of the following quarter section (s), Township (s) and Range (s); SW 1/4 of NW 1/4 and NW 1/4 of SW 1/4 of Section 28, T5N, R9W, Gila Salt River Meridian, Maricopa County Arizona.

The locality of this claim with reference to some natural object or permanent monument and additional information (if any) concerning its locality are as follows: NW corner of this claim is 0 Feet South and 250 Feet East of the NW corner of the SW 1/4 of NW 1/4 of Section 28, T5N, R9W.

IN WITNESS WHEREOF, this Mining Claim Quitclaim Deed is executed on July 22, 2013:

DEPARTMENT OF LAND TRANSFER INFORMATION, INC.

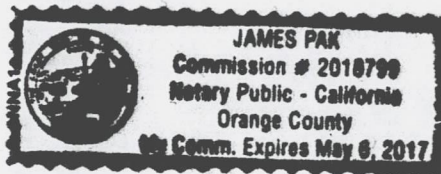
Steven L. Cyros, President

Authorized Officer for DEPARTMENT OF LAND TRANSFER INFORMATION, INC.

STATE OF CALIFORNIA
COUNTY OF ORANGE, SS:

I, James Pak, a Notary Public in and for said County and State, hereby certify that Steven L. Cyros, personally appeared before me this day and acknowledged execution of the foregoing as his/her free and voluntary act and deed.

WITNESS my hand and notarial seal this 22nd day of July, 2013.

Notary Public



Steven L. Cyros
 942 Calle Amanecer
 Bldg. B / MS 548
 San Clemente, CA 92673

SANTA ANA CA 9265
 05 AUG 2013 PM 1 L



RECEIVED
 BLM AZ STATE OFFICE
 2013 AUG -7 AM 11:45
 PHOENIX, ARIZONA

Bureau of Land Management
 Arizona State Office
 One North Central Ave., Suite 800
 Phoenix, AZ 85004-4427

85004442700



Steven L. Cyros
 942 Calle Amanecer
 Bldg. B / MS 548
 San Clemente, CA 92673

United States Department of the Interior
Bureau of Land Management
 LANDS/RECREATION & PLANNING
 ONE N CENTRAL AVE
 PHOENIX, AZ 85004 -2203
 Phone: 602-417-9200

Receipt

No: 2850025

Transaction #: 2935743	
Date of Transaction: 08/08/2013	
CUSTOMER:	
DEPARTMENT OF LAND TRANSFER INFORMATION 942 CALLE AMANECER STE B SAN CLEMENTE, CA 92673-6220 US	

LINE #	QTY	DESCRIPTION	REMARKS	UNIT PRICE	TOTAL
1	1.00	LOCATABLE MINERALS / MINING CLAIMS- NOT NEW-UNADJUD, ONE AUTH NO. ONLY / MINING CLAIM MONEY RECEIVED CASES: AMC423706/\$10.00	QCD - 1	- n/a -	10.00
TOTAL:					\$10.00

PAYMENT INFORMATION					
1	AMOUNT:	10.00	POSTMARKED:	08/05/2013	
	TYPE:	CHECK	RECEIVED:	08/07/2013	
	CHECK NO:	4881			
	NAME:	DEPARTMENT OF LAND TRANSFER INFORMATION 942 CALLE AMANECER STE B SAN CLEMENTE CA 92673-6220 US			

REMARKS

This receipt was generated by the automated BLM Collections and Billing System and is a paper representation of a portion of the official electronic record contained therein.



DEPARTMENT OF LAND TRANSFER INFORMATION

PROTECTING AMERICA'S RESOURCES

STEVEN L. CYROS
SUPERVISORY FIELD AGENT

Amc 423708

942 CALLE AMANEGER
BLDG. B / MS 548
SAN CLEMENTE, CA 92673
TEL (949) 366-9484
FAX (949) 366-9945
SCYROS@DLTI.US.COM
WWW.LANDTRANSFER.US.COM

August 3, 2013

Bureau of Land Management
Arizona State Office
One Central Avenue
Suite 800
Phoenix, AZ 85004-4427

RECEIVED
BLM AZ STATE OFFICE
2013 AUG - 7 AM 11: 45
PHOENIX, ARIZONA

RE: Mining Claim Change of Ownership/Quitclaim Deed to be processed

To Whom It May Concern:

Enclosed, please find a Mining Claim Change of Ownership Request in the form of Legal Quitclaim Deed (Notarized) to be processed.

Also attached you will find my check for payment in the amount of \$10.00 for the processing of this Quitclaim Deed. This has already been recorded at the Maricopa County Arizona Recorders Office as required.

You can either return this to me, and I will distribute it to the respective owner, or you can mail it to the individual whose name and address is indicated on the top of the document – whichever you prefer.

Should you need any additional information, please do not hesitate to call on me.

Warmest Regards,

Steven L. Cyros

ENTERED
AUG 28 2013
BY: AJ

RECORDING REQUESTED BY

(Mail recording to;)

Brian McClay
652 Millbank
Vancouver BC V5Z.4B7

FOR RECORDER'S USE

UNPATENTED MINING CLAIM QUITCLAIM DEED

NOTICE IS HEREBY GIVEN that Department of Land Transfer Information, Inc., a Wyoming Corporation whose current mailing address is 942 Calle Amanecer, Suite B, San Clemente, CA 92673 (collectively, "GRANTOR"), in consideration of money received and other good and valuable consideration, do hereby remise, release and forever quitclaim to;

Brian McClay, whose mailing address is 652 Millbank, Vancouver BC, V5Z.4B7 (collectively, "Grantee"), all rights, title and interest of Grantor, in and to the following mining claim; The **MIDNIGHT GOLD** lode mining claim, **AMC423708**.

The general course of this claim is North and South and it is situated in the Gila Salt River Meridian, Maricopa County, Arizona.

This claim is 600 feet in length and 1,500 feet in width. This claim runs from the location monument on which this location notice is posted approximately 1,200 feet in a Northerly direction to the North end line and approximately 300 feet in a Southerly direction to the South end line.

This claim is marked by four (4) monuments, one at each corner of the claim. Additionally, there are two (2) end-line markers on each side of the center of the claim. All markers are 4" x 4" wooden posts that are buried 1.5' in the ground and protrude 4.5' above the ground embossed with the name of the claim and its location in relation to the claim.

The location monument on which this notice is posted is situated within Section 28, Township 5N, Range 9W, Gila Salt River Meridian, Maricopa County Arizona and this claim encompasses portions of the following quarter section (s), Township (s) and Range (s); SW 1/4 of NW 1/4, SE 1/4 of NW 1/4, NW 1/4 of SW 1/4 and NE 1/4 of SW 1/4 of Section 28, T5N, R9W, Gila Salt River Meridian, Maricopa County Arizona.

The locality of this claim with reference to some natural object or permanent monument and additional information (if any) concerning its locality are as follows: NW corner of this claim is 0 Feet South and 300 Feet West of the NW corner of the SE 1/4 of NW 1/4 of Section 28, T5N, R9W.

IN WITNESS WHEREOF, this Mining Claim Quitclaim Deed is executed on July 31, 2013:

DEPARTMENT OF LAND TRANSFER INFORMATION, INC.



Steven L. Cyros, President

Authorized Officer for DEPARTMENT OF LAND TRANSFER INFORMATION, INC.

STATE OF CALIFORNIA
COUNTY OF ORANGE, SS:

I, Brad Meindertma, a Notary Public in and for said County and State, hereby certify that Steven L. Cyros, personally appeared before me this day and acknowledged execution of the foregoing as his/her free and voluntary act and deed.

WITNESS my hand and notarial seal this 31 day of July, 2013.

Notary Public



Steven L. Cyros

942 Calle Amanecer
Bldg. B / MS 548
San Clemente, CA 92673

RECEIVED
BLM AZ STATE OFFICE

2013 AUG -7 AM 11:45

PHOENIX, ARIZONA

SANTA ANA, CA 925

05 AUG 2013 PM 5 L



Bureau of Land Management
Arizona State Office
One North Central Ave., Suite 800
Phoenix, AZ 85004-4427

85004442700



Steven L. Cyros
942 Calle Amanecer
Bldg. B / MS 548
San Clemente, CA 92673

United States Department of the Interior
Bureau of Land Management
 LANDS/RECREATION & PLANNING
 ONE N CENTRAL AVE
 PHOENIX, AZ 85004 -2203
 Phone: 602-417-9200

Receipt

No: 2850024

Transaction #: 2935742	
Date of Transaction: 08/08/2013	
CUSTOMER:	
DEPARTMENT OF LAND TRANSFER INFORMATION 942 CALLE AMANECER STE B SAN CLEMENTE, CA 92673-6220 US	

LINE #	QTY	DESCRIPTION	REMARKS	UNIT PRICE	TOTAL
1	1.00	LOCATABLE MINERALS / MINING CLAIMS- NOT NEW-UNADJUD, ONE AUTH NO. ONLY / MINING CLAIM MONEY RECEIVED CASES: AMC423708/\$10.00	QCD - 1	- n/a -	10.00
TOTAL:					\$10.00

PAYMENT INFORMATION					
1	AMOUNT:	10.00	POSTMARKED:	08/05/2013	
	TYPE:	CHECK	RECEIVED:	08/07/2013	
	CHECK NO:	4876			
	NAME:	DEPARTMENT OF LAND TRANSFER INFORMATION 942 CALLE AMANECER STE B SAN CLEMENTE CA 92673-6220 US			

REMARKS

This receipt was generated by the automated BLM Collections and Billing System and is a paper representation of a portion of the official electronic record contained therein.



DEPARTMENT OF LAND TRANSFER INFORMATION
PROTECTING AMERICA'S RESOURCES

STEVEN L. CYROS
SUPERVISORY FIELD AGENT

Amc 423 705

942 CALLE AMANEGER
BLDG. B / MS 548
SAN CLEMENTE, CA 92673
TEL (949) 366-9484
FAX (949) 366-9945
SCYROS@DLTI.US.COM
WWW.LANDTRANSFER.US.COM

August 3, 2013

Bureau of Land Management
Arizona State Office
One Central Avenue
Suite 800
Phoenix, AZ 85004-4427

RECEIVED
BLM AZ STATE OFFICE
2013 AUG -7 AM 11:44
PHOENIX, ARIZONA

RE: Mining Claim Change of Ownership/Quitclaim Deed to be processed

To Whom It May Concern:

Enclosed, please find a Mining Claim Change of Ownership Request in the form of Legal Quitclaim Deed (Notarized) to be processed.

Also attached you will find my check for payment in the amount of \$10.00 for the processing of this Quitclaim Deed. This has already been recorded at the Maricopa County Arizona Recorders Office as required.

You can either return this to me, and I will distribute it to the respective owner, or you can mail it to the individual whose name and address is indicated on the top of the document – whichever you prefer.

Should you need any additional information, please do not hesitate to call on me.

Warmest Regards,

Steven L. Cyros

ENTERED
AUG 28 2013
BY: AT

RECORDING REQUESTED BY

(Mail recording to;)

Kenneth Michalek

1100 NE Whispering Winds Cir

Ridgefield, WA

98642

FOR RECORDER'S USE

UNPATENTED MINING CLAIM QUITCLAIM DEED

NOTICE IS HEREBY GIVEN that Department of Land Transfer Information, Inc., a Wyoming Corporation whose current mailing address is 942 Calle Amanecer, Suite B, San Clemente, CA 92673 (collectively, "GRANTOR"), in consideration of money received and other good and valuable consideration, do hereby remise, release and forever quitclaim to;

Kenneth Michalek, whose mailing address is 1100 NE Whispering Winds Cir, Ridgefield, WA 98642 (collectively, "Grantee"), all rights, title and interest of Grantor, in and to the following mining claim; The **LITTLE EAGLE** lode mining claim, **AMC423707**.



The general course of this claim is North and South and it is situated in the Gila Salt River Meridian, Maricopa County, Arizona.

This claim is 600 feet in length and 1,500 feet in width. This claim runs from the location monument on which this location notice is posted approximately 1,200 feet in a Northerly direction to the North end line and approximately 300 feet in a Southerly direction to the South end line.

This claim is marked by four (4) monuments, one at each corner of the claim. Additionally, there are two (2) end-line markers on each side of the center of the claim. All markers are 4" x 4" wooden posts that are buried 1.5' in the ground and protrude 4.5' above the ground embossed with the name of the claim and its location in relation to the claim.

The location monument on which this notice is posted is situated within Section 34, Township 5N, Range 9W, Gila Salt River Meridian, Maricopa County Arizona and this claim encompasses portions of the following quarter section (s), Township (s) and Range (s); NW 1/4 of NW 1/4 and of SW 1/4 of NW 1/4 of Section 34, T5N, R9W, Gila Salt River Meridian, Maricopa County Arizona.

The locality of this claim with reference to some natural object or permanent monument and additional information (if any) concerning its locality are as follows: NW corner of this claim is 570 Feet South and 0 Feet East of the NW corner of Section 34, T5N, R9W.

IN WITNESS WHEREOF, this Mining Claim Quitclaim Deed is executed on August 2, 2013:

DEPARTMENT OF LAND TRANSFER INFORMATION, INC.

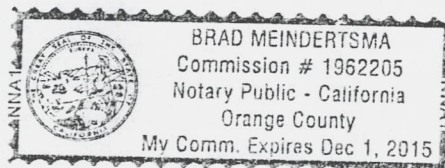
Steven L. Cyros, President

Authorized Officer for DEPARTMENT OF LAND TRANSFER INFORMATION, INC.

STATE OF CALIFORNIA
COUNTY OF ORANGE, SS:

I, Brad Meindertsm a Notary Public in and for said County and State, hereby certify that Steven L. Cyros, personally appeared before me this day and acknowledged execution of the foregoing as his/her free and voluntary act and deed.

WITNESS my hand and notarial seal this 2 day of August, 2013.

Notary Public



Steven L. Cyros

942 Calle Amanecer
Bldg. B / MS 548
San Clemente, CA 92673

SANTA ANA CA 905

05 AUG 2013 PM 10 L



Liberty
FOREVER


RECEIVED
BLM AZ STATE OFFICE

2013 AUG -7 AM 11:44

PHOENIX, ARIZONA

Bureau of Land Management
Arizona State Office
One North Central Ave., Suite 800
Phoenix, AZ 85004-4427

85004442700



Steven L. Cyros
942 Calle Amanecer
Bldg. B / MS 548
San Clemente, CA 92673

United States Department of the Interior
Bureau of Land Management
 LANDS/RECREATION & PLANNING
 ONE N CENTRAL AVE
 PHOENIX, AZ 85004 -2203
 Phone: 602-417-9200

Receipt

No: 2850022

Transaction #: 2935740	
Date of Transaction: 08/08/2013	
CUSTOMER:	
DEPARTMENT OF LAND TRANSFER INFORMATION 942 CALLE AMANECER STE B SAN CLEMENTE, CA 92673-6220 US	

LINE #	QTY	DESCRIPTION	REMARKS	UNIT PRICE	TOTAL
1	1.00	LOCATABLE MINERALS / MINING CLAIMS- NOT NEW-UNADJUD, ONE AUTH NO. ONLY / MINING CLAIM MONEY RECEIVED CASES: AMC423707/\$10.00	QCD - 1	- n/a -	10.00
TOTAL:					\$10.00

PAYMENT INFORMATION					
1	AMOUNT:	10.00	POSTMARKED:	08/05/2013	
	TYPE:	CHECK	RECEIVED:	08/07/2013	
	CHECK NO:	4878			
	NAME:	DEPARTMENT OF LAND TRANSFER INFORMATION 942 CALLE AMANECER STE B SAN CLEMENTE CA 92673-6220 US			

REMARKS

This receipt was generated by the automated BLM Collections and Billing System and is a paper representation of a portion of the official electronic record contained therein.

RECORDING REQUESTED BY:

(Mail recording to;)

Gregory West
327 E Washington Ave
Hobart, IN 46342

AMC 423705

FOR RECORDER'S USE

UNPATENTED MINING CLAIM QUITCLAIM DEED

NOTICE IS HEREBY GIVEN that Department of Land Transfer Information, Inc., a Wyoming Corporation whose current mailing address is 942 Calle Amanecer, Suite B, San Clemente, CA 92673 (collectively, "GRANTOR"), in consideration of money received and other good and valuable consideration, do hereby remise, release and forever quitclaim to;

Gregory West, whose mailing address is 327 E Washington Ave, Hobart, IN 46342 (collectively, "Grantee"), all rights, title and interest of Grantor, in and to the following mining claim; The **BLACK NUGGET** lode mining claim, **AMC423705**.

The general course of this claim is North and South and it is situated in the Gila Salt River Meridian, Maricopa County, Arizona.

This claim is 600 feet in length and 1,500 feet in width. This claim runs from the location monument on which this location notice is posted approximately 1,200 feet in a Northerly direction to the North end line and approximately 300 feet in a Southerly direction to the South end line.

This claim is marked by four (4) monuments, one at each corner of the claim. Additionally, there are two (2) end-line markers on each side of the center of the claim. All markers are 4" x 4" wooden posts that are buried 1.5' in the ground and protrude 4.5' above the ground embossed with the name of the claim and its location in relation to the claim.

The location monument on which this notice is posted is situated within Section 20, Township 5N, Range 9W, Gila Salt River Meridian, Maricopa County Arizona and this claim encompasses portions of the following quarter section (s), Township (s) and Range (s); SW 1/4 of NW 1/4 and NW 1/4 of SW 1/4 of Section 20, T5N, R9W, Gila Salt River Meridian, Maricopa County Arizona.

The locality of this claim with reference to some natural object or permanent monument and additional information (if any) concerning its locality are as follows: NE corner of this claim is 0 Feet South and 160 Feet West of the NE corner of the SW 1/4 of NW 1/4 of Section 20, T5N, R9W.

IN WITNESS WHEREOF, this Mining Claim Quitclaim Deed is executed on July 12, 2013:

DEPARTMENT OF LAND TRANSFER INFORMATION, INC.





Steven L. Cyros, President
Authorized Officer for DEPARTMENT OF LAND TRANSFER INFORMATION, INC.

STATE OF CALIFORNIA
COUNTY OF ORANGE, SS:

I, James Pak, a Notary Public in and for said County and State, hereby certify that Steven L. Cyros, personally appeared before me this day and acknowledged execution of the foregoing as his/her free and voluntary act and deed.

WITNESS my hand and notarial seal this 12th day of July, 2013.



Notary Public

ENTERED IN COMPUTER
RE 7.30.13





DEPARTMENT OF LAND TRANSFER INFORMATION
PROTECTING AMERICA'S RESOURCES

STEVEN L. CYROS
SUPERVISORY FIELD AGENT

942 CALLE AMANECER
BLDG. B / MS 548
SAN CLEMENTE, CA 92673
TEL (949) 366-9484
FAX (949) 366-9945
SCYROS@DLTI.US.COM
WWW.LANDTRANSFER.US.COM

July 13, 2013

Bureau of Land Management
Arizona State Office
One Central Avenue
Suite 800
Phoenix, AZ 85004-4427

RE: Mining Claim Change of Ownership/Quitclaim Deed to be processed

To Whom It May Concern:

Enclosed, please find a Mining Claim Change of Ownership Request in the form of Legal Quitclaim Deed (Notarized) to be processed.

Also attached you will find my check for payment in the amount of \$10.00 for the processing of this Quitclaim Deed. This has already been recorded at the Maricopa County Arizona Recorders Office as required.

You can either return this to me, and I will distribute it to the respective owner, or you can mail it to the individual whose name and address is indicated on the top of the document – whichever you prefer.

Should you need any additional information, please do not hesitate to call on me.

Warmest Regards,

Steven L. Cyros

RECEIVED
BLM AZ STATE OFFICE
2013 JUL 15 PM 2:16
PHOENIX, ARIZONA

United States Department of the Interior
Bureau of Land Management
 LANDS/RECREATION & PLANNING
 ONE N CENTRAL AVE
 PHOENIX, AZ 85004 -2203
 Phone: 602-417-9200

Receipt

No: 2833198

Transaction #: 2918669	
Date of Transaction: 07/16/2013	
CUSTOMER:	
GREGORY WEST 327 E WASHINGTON AVE HOBART, IN 46342-1164 US	

LINE #	QTY	DESCRIPTION	REMARKS	UNIT PRICE	TOTAL
1	1.00	LOCATABLE MINERALS / MINING CLAIMS- NOT NEW-UNADJUD, ONE AUTH NO. ONLY / MINING CLAIM MONEY RECEIVED CASES: AMC423705/\$10.00	QCD - 1	- n/a -	10.00
TOTAL:					\$10.00

FAILED

PAYMENT INFORMATION					
1	AMOUNT:	10.00	POSTMARKED:	07/13/2013	
	TYPE:	CHECK	RECEIVED:	07/15/2013	
	CHECK NO:	4858			
	NAME:	DEPARTMENT OF LAND TRANSFER INFORMATION 942 CALLE AMANECER BLDG B SAN CLEMENTE CA 92673 US			

REMARKS

This receipt was generated by the automated BLM Collections and Billing System and is a paper representation of a portion of the official electronic record contained therein.

NOTICE!!

These documents have been scanned!

Do not place un-scanned documents beneath this notice!

Do not remove this notice from this file!

GPO Jacket No. 560-102
Print Order 61540
Rise Business Services, LLC
Job=AZ15 5/13/2019



Box Number= AZ15039



Claim Begin-End: AMC423705-AMC423708

4 Miscellaneous



AZ15039-15

AMC423162-AMC423771

**NO
DOCUMENTS
FOUND**

NO DOCUMENTS FOUND
NO DOCUMENTS FOUND

NOTICE!!

These documents have been scanned!

Do not place un-scanned documents beneath this notice!

Do not remove this notice from this file!

GPO Jacket No. 560-102
Print Order 61540
Rise Business Services, LLC
Job=AZ15 5/13/2019



Box Number= AZ15039



Claim Begin-End: AMC423705-AMC423708

5 Annual Filings



AZ15039-15

AMC423162-AMC423771

DEPARTMENT OF THE INTERIOR
BUREAU OF LAND MANAGEMENT
MINING CLAIMS

Run Date/Time: 9/11/2018

MC Maintenance Fees Paid Through the BLM Pay Portal
(by Date Paid)

Page 219 Of 723

CBS Receipt: 4244212

Printed For Lead File # AMC423705

Agency Tracking ID: 1535137770

Assessment Year: 2019

Paid On: 8/24/2018

Number of BLM Serial Nr: 3

Total Amount Paid: \$465.00

Claim Name	BLM Serial No	Lead File No	Amount Paid
BONNIE	AMC423066	AMC423065	\$155.00
BLACK NUGGET	AMC423705	AMC423705	\$155.00
COYOTE WASH GOLD #1	AMC426235	AMC426231	\$155.00

United States Department of the Interior
Bureau of Land Management
 BUSINESS & SUPPORT SVCS DIV
 ONE N CENTRAL AVE SUITE 800
 PHOENIX, AZ 85004 -4427
 Phone: 602-417-9200

Receipt

No: 4244212

Transaction #: 4359659	
Date of Transaction: 08/24/2018	
CUSTOMER:	
GREGORY WEST 327 E WASHINGTON AVE HOBART,IN 46342 US	

LINE #	QTY	DESCRIPTION	REMARKS	UNIT PRICE	TOTAL
1	1.00	LOCATABLE MINERALS / MINING CLAIMS- NOT NEW-UNADJUD,ONE AUTH NO. ONLY / MINING CLAIM MONEY RECEIVED CASES: AMC423066/\$465.00		- n/a -	465.00
TOTAL:					\$465.00

PAYMENT INFORMATION			
NOTE: Items will appear on credit card statement as "BLM O Mining Claim".			
1	AMOUNT:	465.00	POSTMARKED: N/A
	TYPE:	CREDIT CARD	RECEIVED: 08/24/2018
	NAME:	GREGORY WEST 327 E WASHINGTON AVE HOBART IN 46342 US	
	CARD NO:	XXXXXXXXXXXX1114	AUTH CODE: 615923
	NAME ON CARD:	GREGORY WEST	
	SIGNATURE:		

REMARKS

This receipt was generated by the automated BLM Collections and Billing System and is a paper representation of a portion of the official electronic record contained therein.

DEPARTMENT OF THE INTERIOR
BUREAU OF LAND MANAGEMENT
MINING CLAIMS

Run Date/Time: 8/20/2018

MC Maintenance Fees Paid Through the BLM Pay Portal
(by Date Paid)

Page 231 Of 316

CBS Receipt: 4236466

Printed For Lead File # AMC423705

Agency Tracking ID: 1534343677

Assessment Year: 2019

Paid On: 8/15/2018

Number of BLM Serial Nr: 7

Total Amount Paid: \$1,240.00

Claim Name	BLM Serial No	Lead File No	Amount Paid
CLYDE	AMC423143	AMC423142	\$155.00
HIDDEN APPACHE	AMC423706	AMC423705	\$155.00
GV RENEGADE 1	AMC430042	AMC430042	\$310.00
GV RENEGADE 2	AMC430043	AMC430042	\$155.00
GV RENEGADE 3	AMC430044	AMC430042	\$155.00
GV RENEGADE 4	AMC430045	AMC430042	\$155.00
GV RENEGADE 5	AMC430046	AMC430042	\$155.00

United States Department of the Interior
Bureau of Land Management
 BUSINESS & SUPPORT SVCS DIV
 ONE N CENTRAL AVE SUITE 800
 PHOENIX, AZ 85004 -4427
 Phone: 602-417-9200

Receipt

No: 4236466

Transaction #: 4351838	
Date of Transaction: 08/15/2018	
CUSTOMER:	
LEROY RITTER 3571 E CHAUNCEY CT LAFAYETTE,IN 47905 US	

LINE #	QTY	DESCRIPTION	REMARKS	UNIT PRICE	TOTAL
1	1.00	LOCATABLE MINERALS / MINING CLAIMS- NOT NEW-UNADJUD,ONE AUTH NO. ONLY / MINING CLAIM MONEY RECEIVED CASES: AMC423143/\$1240.00		- n/a -	1240.00
TOTAL:					\$1,240.00

PAYMENT INFORMATION			
NOTE: Items will appear on credit card statement as "BLM O Mining Claim".			
1	AMOUNT:	1240.00	POSTMARKED: N/A
	TYPE:	CREDIT CARD	RECEIVED: 08/15/2018
	NAME:	LEROY RITTER 3571 E CHAUNCEY CT LAFAYETTE IN 47905 US	
	CARD NO:	XXXXXXXXXXXX2070	AUTH CODE: 04526B
	NAME ON CARD:	LEROY RITTER	
	SIGNATURE:		

REMARKS

This receipt was generated by the automated BLM Collections and Billing System and is a paper representation of a portion of the official electronic record contained therein.

Run Date: 09/05/17

Run Time: 02:33 PM

**DEPARTMENT OF THE INTERIOR
BUREAU OF LAND MANAGEMENT
MINING CLAIMS**

MC Maintenance Fees Paid Through the BLM Pay Portal

CBS Receipt: 3963909

Printed For Lead File # AMC423705

Agency Tracking ID: 1503952566

Assessment Year: 2018

Number of BLM Serial Nr: 3

Paid On: 08/28/2017

Total Amount Paid: \$465.00

Claim Name	BLM Serial No	Lead File No	Amount Paid
BONNIE	AMC423066	AMC423065	\$155.00
BLACK NUGGET	AMC423705	AMC423705	\$155.00
COYOTE WASH GOLD #1	AMC426235	AMC426231	\$155.00

United States Department of the Interior
Bureau of Land Management
 BUSINESS & SUPPORT SVCS DIV
 ONE N CENTRAL AVE SUITE 800
 PHOENIX, AZ 85004 -4427
 Phone: 602-417-9200

Receipt

No: 3963909

2

Transaction #: 4073782	
Date of Transaction: 08/28/2017	
CUSTOMER:	
GREGORY A WEST 327 E WASHINGTON AVE HOBART,IN 46342 US	

LINE #	QTY	DESCRIPTION	REMARKS	UNIT PRICE	TOTAL
1	1.00	LOCATABLE MINERALS / MINING CLAIMS- NOT NEW-UNADJUD,ONE AUTH NO. ONLY / MINING CLAIM MONEY RECEIVED CASES: AMC426235/\$465.00		- n/a -	465.00
TOTAL:					\$465.00

PAYMENT INFORMATION			
NOTE: Items will appear on credit card statement as "BLM O Mining Claim".			
1	AMOUNT:	465.00	POSTMARKED: N/A
	TYPE:	CREDIT CARD	RECEIVED: 08/28/2017
	NAME:	GREGORY A WEST 327 E WASHINGTON AVE HOBART IN 46342 US	
	CARD NO:	XXXXXXXXXXXX0196	AUTH CODE: 028503
	NAME ON CARD:	GREGORY A WEST	
	EXPIRES:	12/2019	
	SIGNATURE:		

REMARKS

This receipt was generated by the automated BLM Collections and Billing System and is a paper representation of a portion of the official electronic record contained therein.

Run Date: 09/05/17

Run Time: 02:33 PM

**DEPARTMENT OF THE INTERIOR
BUREAU OF LAND MANAGEMENT
MINING CLAIMS**

MC Maintenance Fees Paid Through the BLM Pay Portal

CBS Receipt: 3963916

Printed For Lead File # AMC423705

Agency Tracking ID: 1503953273

Number of BLM Serial Nr: 3

Assessment Year: 2018

Total Amount Paid: \$465.00

Paid On: 08/28/2017

Claim Name	BLM Serial No	Lead File No	Amount Paid
CLYDE	AMC423143	AMC423142	\$155.00
HIDDEN APPACHE	AMC423706	AMC423705	\$155.00
NEW RIVER	AMC438191	AMC438189	\$155.00

United States Department of the Interior
Bureau of Land Management
 BUSINESS & SUPPORT SVCS DIV
 ONE N CENTRAL AVE SUITE 800
 PHOENIX, AZ 85004 -4427
 Phone: 602-417-9200

Receipt

No: 3963916

2

Transaction #: 4073789	
Date of Transaction: 08/28/2017	
CUSTOMER:	
LEROY RITTER 216 HERITAGE RD MONTICELLO,IN 47960 US	

LINE #	QTY	DESCRIPTION	REMARKS	UNIT PRICE	TOTAL
1	1.00	LOCATABLE MINERALS / MINING CLAIMS- NOT NEW-UNADJUD,ONE AUTH NO. ONLY / MINING CLAIM MONEY RECEIVED CASES: AMC423143/\$465.00		- n/a -	465.00
TOTAL:					\$465.00

PAYMENT INFORMATION			
NOTE: Items will appear on credit card statement as "BLM O Mining Claim".			
1	AMOUNT:	465.00	POSTMARKED: N/A
	TYPE:	CREDIT CARD	RECEIVED: 08/28/2017
	NAME:	LEROY RITTER 216 HERITAGE RD MONTICELLO IN 47960 US	
	CARD NO:	XXXXXXXXXXXX2070	AUTH CODE: 91788B
	NAME ON CARD:	LEROY RITTER	
	EXPIRES:	12/2020	
	SIGNATURE:		

REMARKS

This receipt was generated by the automated BLM Collections and Billing System and is a paper representation of a portion of the official electronic record contained therein.

Run Date: 09/08/16

Run Time: 12:27 PM

**DEPARTMENT OF THE INTERIOR
BUREAU OF LAND MANAGEMENT
MINING CLAIMS**

MC Maintenance Fees Paid Through the BLM Pay Portal

CBS Receipt: 3636269

Printed For Lead File # **AMC423705**

Agency Tracking ID: 1471689060

Assessment Year: 2017

Number of BLM Serial Nr: 8

Paid On: 08/20/2016

Total Amount Paid: \$1,395.00

Claim Name	BLM Serial No	Lead File No	Amount Paid
CLYDE	AMC423143	AMC423142	\$155.00
HIDDEN APPACHE	AMC423706	AMC423705	\$155.00
GV RENEGADE 1	AMC430042	AMC430042	\$310.00
GV RENEGADE 2	AMC430043	AMC430042	\$155.00
GV RENEGADE 3	AMC430044	AMC430042	\$155.00
GV RENEGADE 4	AMC430045	AMC430042	\$155.00
GV RENEGADE 5	AMC430046	AMC430042	\$155.00
NEW RIVER	AMC438191	AMC438189	\$155.00

United States Department of the Interior
Bureau of Land Management
 BUSINESS & SUPPORT SVCS DIV
 ONE N CENTRAL AVE SUITE 800
 PHOENIX, AZ 85004 -4427
 Phone: (602) 417-9200

Receipt

No: 3636269

Transaction #: 3740122	
Date of Transaction: 08/20/2016	
CUSTOMER:	
	LEROY E RITTER 2136 N 900 E MONTICELLO, AZ 47960 US

LINE #	QTY	DESCRIPTION	REMARKS	UNIT PRICE	TOTAL
1	1.00	LOCATABLE MINERALS / MINING CLAIMS- NOT NEW-UNADJUD, ONE AUTH NO. ONLY / MINING CLAIM MONEY RECEIVED CASES: AMC423143/\$1395.00		- n/a -	1395.00
TOTAL:					\$1,395.00

PAYMENT INFORMATION					
NOTE: Items will appear on credit card statement as "BLM O Mining Claim".					
1	AMOUNT:	1395.00	POSTMARKED:	N/A	
	TYPE:	CREDIT CARD	RECEIVED:	08/20/2016	
	NAME:	LEROY E RITTER 2136 N 900 E MONTICELLO AZ 47960 US			
	CARD NO:	XXXXXXXXXXXX2070	AUTH CODE:	01756B	
	NAME ON CARD:	LEROY E RITTER			
	EXPIRES:	12/2020			
	SIGNATURE:				

REMARKS

This receipt was generated by the automated BLM Collections and Billing System and is a paper representation of a portion of the official electronic record contained therein.

UNITED STATES
DEPARTMENT OF THE INTERIOR
BUREAU OF LAND MANAGEMENT

423705
423065
426231

CREDIT CARD PAYMENT
For Mining Claim Maintenance Fee

THIS IS A CHANGE OF ADDRESS

TELEPHONE SUBMISSION - ACCURACY OF THE BELOW INFORMATION IS THE RESPONSIBILITY OF THE CLAIMANT/OWNER

NAME GREGORY WEST
ADDRESS 327 E WASHINGTON AVE
CITY HOBART STATE IN ZIP 46342
PHONE # 219 - 973-1723

SEND RECEIPT TO Above address
 Other (Include Name and Mailing Address):

AMC NUMBER	CLAIM/SITE NAME
<u>423705</u>	<u>BLACK NUGGET</u>
<u>423066</u>	<u>BONNIE</u>
<u>426235</u>	<u>COYOTE WALSH GOLD 1</u>

3 # of Claim/Site
x 155.00 Each
\$ 465 Total Charged MC (INITIALS)
RECEIPT # 3622320

DATE STAMP

ENTERED
AUG 08 2016
By RAW

RECEIVED
BLM AZ STATE OFFICE
2016 AUG - 5 P 2: 11
PHOENIX, ARIZONA

***** FOR OFFICIAL USE ONLY *****

DATE _____ INITIALS _____ VERIFIED _____

**DEPARTMENT OF THE INTERIOR
BUREAU OF LAND MANAGEMENT**

MINING CLAIMS

(MASS) Serial Register Page

RunDate/Time:08/05/16 02:17 PM

Page: 1 of 3

01 05-10-1872;017STAT0091;30USC26,28,34

Case Type 384101: LODE CLAIM

Commodity:

Claim Name: BONNIE

Case Disposition: ACTIVE

Required Maintenance Fee: \$155.00

Total Acres

20.660

Serial Number

AMC423066

Lead File Number

AMC423065

Name & Address

WEST GREGORY

327 E WASHINGTON AVE

HOBART, IN 46342-1164

Int Rel

CLAIMANT

County/State

MOHAVE County, AZ

District

COLORADO RIVER DO

Mer Twp Rng Sec Subdivision

14 0230N 0180W 001 SW

14 0230N 0180W 012 NW

Act Date

Code

Action Text

Action Remarks

Receipt Number

02/11/2013

403

LOCATION DATE

05/02/2013

395

RECORDATION NOTICE RECD

1

2787309

08/10/2015

782

MAINTENANCE FEE PAYMENT

2016;\$155

3363630

08/28/2014

782

MAINTENANCE FEE PAYMENT

2015;\$155

3116397

09/03/2013

682

MAINTENANCE FEE/\$140

2014;\$140

2876469

05/02/2013

484

LOCATION YEAR / MAINTENAN

2013;\$140

2787309

07/10/2013

669

LAND STATUS CHECKED

06/03/2013

396

TRF OF INTEREST FILED

DEPT OF LAND TRANSFER

2806586

05/02/2013

501

ACCT ADV IN LEAD FILE

AMC423065-AMC423066;

Line Nr

Remarks

DEPARTMENT OF THE INTERIOR
BUREAU OF LAND MANAGEMENT

MINING CLAIMS

(MASS) Serial Register Page

RunDate/Time:08/05/16 02:17 PM

Page: 2 of 3

01 05-10-1872;017STAT0091;30USC26,28,34

Case Type 384101: LODE CLAIM

Commodity:

Claim Name: BLACK NUGGET

Case Disposition: ACTIVE

Required Maintenance Fee: \$155.00

Total Acres

20.660

Serial Number

AMC423705

Lead File Number

AMC423705

Name & Address

WEST GREGORY

327 E WASHINGTON AVE

HOBART, IN 46342-1164

Int Rel

CLAIMANT

County/State

MARICOPA County, AZ

District

PHOENIX DO

Mer Twp Rng Sec Subdivision

14 0050N 0090W 020 NW,SW

Act Date	Code	Action Text	Action Remarks	Receipt Number
04/19/2013	403	LOCATION DATE		
06/27/2013	395	RECORDATION NOTICE RECD	1	2822036
08/10/2015	782	MAINTENANCE FEE PAYMENT	2016;\$155	3363630
08/28/2014	782	MAINTENANCE FEE PAYMENT	2015;\$155	3116397
09/03/2013	682	MAINTENANCE FEE/\$140	2014;\$140	2876469
06/27/2013	484	LOCATION YEAR / MAINTENAN	2013;\$140	2822036
07/22/2013	669	LAND STATUS CHECKED		
07/15/2013	396	TRF OF INTEREST FILED	DEPT OF LAND TRANSFER	2833198
06/27/2013	501	ACCT ADV IN LEAD FILE	AMC423705-AMC423708	

Line Nr Remarks

**DEPARTMENT OF THE INTERIOR
 BUREAU OF LAND MANAGEMENT
 MINING CLAIMS
 (MASS) Serial Register Page**

RunDate/Time:08/05/16 02:17 PM

Page: 3 of 3

01 10-21-1976;090STAT0090;43USC1744
Case Type 384201: PLACER CLAIM
Commodity:
Claim Name: COYOTE WASH GOLD #1
Case Disposition: ACTIVE
Required Maintenance Fee: \$155.00

Total Acres
 20.000

Serial Number
AMC426235
Lead File Number
AMC426231

<u>Name & Address</u>			<u>Int Rel</u>
WEST GREGORY	327 E WASHINGTON AVE	HOBART, IN 46342-1164	CLAIMANT

<u>County/State</u>	<u>District</u>
MARICOPA County, AZ	PHOENIX DO

<u>Mer Twp</u>	<u>Rng</u>	<u>Sec</u>	<u>Subdivision</u>
14	0040N	0060W	018 NW

<u>Act Date</u>	<u>Code</u>	<u>Action Text</u>	<u>Action Remarks</u>	<u>Receipt Number</u>
01/02/2014	403	LOCATION DATE		
01/24/2014	395	RECORDATION NOTICE RECD	1	2955415
08/10/2015	782	MAINTENANCE FEE PAYMENT	2016;\$155	3363630
08/28/2014	782	MAINTENANCE FEE PAYMENT	2015;\$155	3116397
01/24/2014	484	LOCATION YEAR / MAINTENAN	2014;\$140	2955415
06/26/2014	669	LAND STATUS CHECKED		
03/27/2014	396	TRF OF INTEREST FILED	MINEFINDER GOLD	2997708
01/24/2014	501	ACCT ADV IN LEAD FILE	AMC426231-AMC426236;	

<u>Line Nr</u>	<u>Remarks</u>
----------------	----------------

United States Department of the Interior
Bureau of Land Management
 DIV OF LANDS, MINRLS & ENERGY
 ONE N CENTRAL AVE
 PHOENIX, AZ 85004 -4427
 Phone: 602-417-9200

Receipt

No: 3622320

Transaction #: 3726052	
Date of Transaction: 08/05/2016	
CUSTOMER:	
GREGORY WEST 327 E WASHINGTON AVE HOBART,IN 46342-1164 US	

LINE #	QTY	DESCRIPTION	REMARKS	UNIT PRICE	TOTAL
1	1.00	LOCATABLE MINERALS / MINING CLAIMS- NOT NEW-UNADJUD,ONE AUTH NO. ONLY / MINING CLAIM MONEY RECEIVED CASES: AMC423705/\$465.00	MAINT 2017/3	- n/a -	465.00
TOTAL:					\$465.00

PAYMENT INFORMATION			
NOTE: Items will appear on credit card statement as "Bureau of Land Mgmt CO".			
1	AMOUNT:	465.00	POSTMARKED: N/A
	TYPE:	CREDIT CARD	RECEIVED: 08/05/2016
	NAME:	WEST, GREGORY 327 E WASHINGTON AVE HOBART IN 46342-1164 US	
	CARD NO:	XXXXXXXXXXXX5014	AUTH CODE: 005606
	NAME ON CARD:	GREGORY A WEST	
	EXPIRES:	10/2018	
	SIGNATURE:		

REMARKS

This receipt was generated by the automated BLM Collections and Billing System and is a paper representation of a portion of the official electronic record contained therein.

Run Date: 08/01/16

Run Time: 09:50 AM

**DEPARTMENT OF THE INTERIOR
BUREAU OF LAND MANAGEMENT
MINING CLAIMS**

MC Maintenance Fees Paid Through the BLM Pay Portal

CBS Receipt: 3617455

Printed For Lead File # **AMC423705**

Agency Tracking ID: 1469766749

Number of BLM Serial Nr: 2

Assessment Year: 2017

Total Amount Paid: \$310.00

Paid On: 07/28/2016

Claim Name	BLM Serial No	Lead File No	Amount Paid
LITTLE EAGLE	AMC423707	AMC423705	\$155.00
ROBINSON MINE	AMC424424	AMC424423	\$155.00

United States Department of the Interior
Bureau of Land Management
 BUSINESS & SUPPORT SVCS DIV
 ONE N CENTRAL AVE SUITE 800
 PHOENIX, AZ 85004 -4427
 Phone: (602) 417-9200

Receipt

No: 3617455

Transaction #: 3721071	
Date of Transaction: 07/29/2016	
CUSTOMER:	
KENNETH JAMES MICHALEK 1100 NE WHISPERING WINDS CIR. RIDGEFIELD, WA 98642 US	

LINE #	QTY	DESCRIPTION	REMARKS	UNIT PRICE	TOTAL
1	1.00	LOCATABLE MINERALS / MINING CLAIMS- NOT NEW-UNADJUD, ONE AUTH NO. ONLY / MINING CLAIM MONEY RECEIVED CASES: AMC424424/\$310.00		- n/a -	310.00
TOTAL:					\$310.00

PAYMENT INFORMATION			
NOTE: Items will appear on credit card statement as "BLM O Mining Claim".			
1	AMOUNT:	310.00	POSTMARKED: N/A
	TYPE:	CREDIT CARD	RECEIVED: 07/29/2016
	NAME:	KENNETH JAMES MICHALEK 1100 NE WHISPERING WINDS CIR. RIDGEFIELD WA 98642 US	
	CARD NO:	XXXXXXXXXXXX7249	AUTH CODE: 028868
	NAME ON CARD:	KENNETH JAMES MICHALEK	
	EXPIRES:	10/2019	
	SIGNATURE:		

REMARKS

This receipt was generated by the automated BLM Collections and Billing System and is a paper representation of a portion of the official electronic record contained therein.

Run Date: 08/17/15

Run Time: 02:46 PM

**DEPARTMENT OF THE INTERIOR
BUREAU OF LAND MANAGEMENT
MINING CLAIMS**

MC Maintenance Fees Paid Through the BLM Pay Portal

CBS Receipt: 3363630

Printed For Lead File # AMC423705

Agency Tracking ID: 1439242057

Assessment Year: 2016

Number of BLM Serial Nr: 3

Paid On: 08/10/2015

Total Amount Paid: \$465.00

Claim Name	BLM Serial No	Lead File No	Amount Paid
BONNIE	AMC423066	AMC423065	\$155.00
BLACK NUGGET	AMC423705	AMC423705	\$155.00
COYOTE WASH GOLD #1	AMC426235	AMC426231	\$155.00

United States Department of the Interior
Bureau of Land Management
 BUSINESS & SUPPORT SVCS DIV
 ONE N CENTRAL AVE SUITE 800
 PHOENIX, AZ 85004 -4427
 Phone: (602) 417-9200

Receipt

No: 3363630

Transaction #: 3461665	
Date of Transaction: 08/10/2015	
CUSTOMER:	
GREGORY A WEST 327 E WASHINGTON AVE HOBART,IN 46342 US	

LINE #	QTY	DESCRIPTION	REMARKS	UNIT PRICE	TOTAL
1	1.00	LOCATABLE MINERALS / MINING CLAIMS- NOT NEW-UNADJUD,ONE AUTH NO. ONLY / MINING CLAIM MONEY RECEIVED CASES: AMC423066/\$465.00		- n/a -	465.00
TOTAL:					\$465.00

PAYMENT INFORMATION			
NOTE: Items will appear on credit card statement as "BLM O Mining Claim".			
1	AMOUNT:	465.00	POSTMARKED: N/A
	TYPE:	CREDIT CARD	RECEIVED: 08/10/2015
	NAME:	GREGORY A WEST 327 E WASHINGTON AVE HOBART IN 46342 US	
	CARD NO:	XXXXXXXXXXXX2821	AUTH CODE: 010860
	NAME ON CARD:	GREGORY A WEST	
	EXPIRES:	01/2018	
	SIGNATURE:		

REMARKS

This receipt was generated by the automated BLM Collections and Billing System and is a paper representation of a portion of the official electronic record contained therein.

UNITED STATES
DEPARTMENT OF THE INTERIOR
BUREAU OF LAND MANAGEMENT

423142

423705

CREDIT CARD PAYMENT
For Mining Claim Maintenance Fee

THIS IS A CHANGE OF ADDRESS

TELEPHONE SUBMISSION - ACCURACY OF THE BELOW INFORMATION IS THE RESPONSIBILITY OF THE CLAIMANT/OWNER

NAME Leroy E Ritter
ADDRESS 50 Guenivere Court
CITY Lafayette STATE LA ZIP 47905
PHONE # 574 - 595 0912

SEND RECEIPT TO Above address
 Other (Include Name and Mailing Address):

AMC NUMBER	CLAIM/SITE NAME
<u>AMC 423143</u>	_____
<u>AMC 423706</u>	_____
_____	_____

2 # of Claim/Site
x 155.00 Each
\$ 310.00 Total Charged _____ (INITIALS)

RECEIPT # 3358731

DATE STAMP

ENTERED
AUG 05 2015
BY: RAM

RECEIVED
BLM AZ STATE OFFICE
PHOENIX, ARIZONA
2015 AUG -4 P 2:56

***** FOR OFFICIAL USE ONLY *****
DATE 8/4/15 INITIALS PER VERIFIED _____

United States Department of the Interior
Bureau of Land Management
 LANDS/RECREATION & PLANNING
 ONE N CENTRAL AVE
 PHOENIX, AZ 85004 -2203
 Phone: 602-417-9200

Receipt

No: 3358734

Transaction #: 3456700	
Date of Transaction: 08/04/2015	
CUSTOMER:	
LEROY RITTER 50 GUINEVERE CT LAFAYETTE, IN 47905-9692 US	

LINE #	QTY	DESCRIPTION	REMARKS	UNIT PRICE	TOTAL
1	1.00	LOCATABLE MINERALS / MINING CLAIMS-NOT NEW-UNADJUD, ONE AUTH NO. ONLY / MINING CLAIM MONEY RECEIVED CASES: AMC423143/\$310.00	2016 MAIN/2	- n/a -	310.00
TOTAL:					\$310.00

PAYMENT INFORMATION					
NOTE: Items will appear on credit card statement as "Bureau of Land Mgmt CO".					
1	AMOUNT:	310.00	POSTMARKED:	N/A	
	TYPE:	CREDIT CARD	RECEIVED:	08/04/2015	
	NAME:	RITTER, LEROY 50 GUINEVERE CT LAFAYETTE IN 47905-9692 US			
	CARD NO:	XXXXXXXXXXXX6050	AUTH CODE:	165528	
	NAME ON CARD:	LEROY E RITTER			
	EXPIRES:	08/2017			
	SIGNATURE:				

REMARKS

This receipt was generated by the automated BLM Collections and Billing System and is a paper representation of a portion of the official electronic record contained therein.

Ran

UNITED STATES
DEPARTMENT OF THE INTERIOR
BUREAU OF LAND MANAGEMENT

423065
423705
426231

CREDIT CARD PAYMENT
For Mining Claim Maintenance Fee

THIS IS A CHANGE OF ADDRESS

TELEPHONE SUBMISSION - ACCURACY OF THE BELOW INFORMATION IS THE RESPONSIBILITY OF THE CLAIMANT/OWNER

NAME Gregory WEST
ADDRESS 327 E Washington Ave
CITY Hobart STATE IN ZIP 36342-1164
PHONE # 219 - 252-3595

SEND RECEIPT TO Above address
 Other (Include Name and Mailing Address):

AMC NUMBER
423066
423705
426235

CLAIM/SITE NAME
Bonnie
Black Nugget
Coyote Wash Gold #1

3 # of Claim/Site
x 155.00 Each
\$ 465 Total Charged ERG (INITIALS)

RECEIPT # 3116397

DATE STAMP

RECEIVED
M AZ STATE OFFICE
2014 AUG 28 P 4: 01
PHOENIX, ARIZONA

ENTERED ***** FOR OFFICIAL USE ONLY *****
DATE _____ INITIALS _____ VERIFIED _____
BY: RC

United States Department of the Interior
Bureau of Land Management
 LANDS/RECREATION & PLANNING
 ONE N CENTRAL AVE
 PHOENIX, AZ 85004 -2203
 Phone: 602-417-9200

Receipt

No: 3116397

Transaction #: 3208148	
Date of Transaction: 08/28/2014	
CUSTOMER:	
GREGORY WEST 327 E WASHINGTON AVE HOBART,IN 46342-1164 US	

LINE #	QTY	DESCRIPTION	REMARKS	UNIT PRICE	TOTAL
1	1.00	LOCATABLE MINERALS / MINING CLAIMS- NOT NEW-UNADJUD,ONE AUTH NO. ONLY / MINING CLAIM MONEY RECEIVED CASES: AMC423066/\$465.00	2015 MAINT (3)	- n/a -	465.00
TOTAL:					\$465.00

PAYMENT INFORMATION			
NOTE: Items will appear on credit card statement as "Bureau of Land Mgmt CO".			
1	AMOUNT:	465.00	POSTMARKED: N/A
	TYPE:	CREDIT CARD	RECEIVED: 08/28/2014
	NAME:	WEST, GREGORY 327 E WASHINGTON AVE HOBART IN 46342-1164 US	
	CARD NO:	XXXXXXXXXXXX8956	AUTH CODE: 00385B
	NAME ON CARD:	GREGORY A WEST	
	EXPIRES:	09/2016	
	SIGNATURE:		

REMARKS

This receipt was generated by the automated BLM Collections and Billing System and is a paper representation of a portion of the official electronic record contained therein.

UNITED STATES
DEPARTMENT OF THE INTERIOR
BUREAU OF LAND MANAGEMENT
**MAINTENANCE FEE PAYMENT FORM
FOR PLACER MINING CLAIMS**

AMC423142
423705

Remitter Name: Ritter LeRoy
Mailing Address: 50 Guinevere Court
City, State, Zip: Lafayette IN 47905

Check here if this is a change of address.

FOR COUNTY RECORDER'S USE

No. of claims 2
Total due BLM \$ 310.00

Rec. 3104546 205

- The maintenance fee may be paid by cash, check, money order, Bureau of Land Management (BLM) Declining Deposit Account, or credit card (VISA, American Express, Discover, or MasterCard). Payments must be remitted to the BLM State Office where your claim or site is recorded and received on or before September 1. If the payment is mailed, the envelope must be postmarked by a bona fide delivery service on or before September 1 and received at the proper BLM State Office within 15 calendar days after the due date. Payments may also be made by telephone using a credit card. A complete listing of BLM State Offices with their addresses and phone numbers can be found at <http://www.blm.gov>.
- The maintenance fee for the following claim(s) applies to the assessment year 2014.

CLAIM NAME	BLM SERIAL NO.	ACRES IN CLAIM	PAYMENT DUE TO THE BLM (See Instructions on Page 2)
Clyde	AMC423143	20.666	155.00
Hidden Apache	AMC423706	20.666	155.00


RECEIVED
BLM AZ STATE OFFICE
2014 AUG 18 A 10:45
PHOENIX, ARIZONA

Use a separate sheet for additional claim names, serial numbers, and claimant names and addresses.

(Continued on page 2)

ENTERED
AUG 19 2014
BY: RAM

United States Department of the Interior
Bureau of Land Management
 LANDS/RECREATION & PLANNING
 ONE N CENTRAL AVE
 PHOENIX, AZ 85004 -2203
 Phone: 602-417-9200



Receipt

No: 3104546

Transaction #: 3196145	
Date of Transaction: 08/18/2014	
CUSTOMER:	
RITTER LEROY 50 GUINEVERE CT LAFAYETTE, IN 47905-9692 US	

LINE #	QTY	DESCRIPTION	REMARKS	UNIT PRICE	TOTAL
1	1.00	LOCATABLE MINERALS / MINING CLAIMS- NOT NEW-UNADJUD, ONE AUTH NO. ONLY / MINING CLAIM MONEY RECEIVED CASES: AMC423143/\$310.00	2015 MAINT (2)	- n/a -	310.00
TOTAL:					\$310.00

PAYMENT INFORMATION			
NOTE: Items will appear on credit card statement as "Bureau of Land Mgmt CO".			
1	AMOUNT:	310.00	POSTMARKED: N/A
	TYPE:	CREDIT CARD	RECEIVED: 08/18/2014
	NAME:	LEROY, RITTER 50 GUINEVERE CT LAFAYETTE IN 47905-9692 US	
	CARD NO:	XXXXXXXXXXXX5604	AUTH CODE: 153106
	NAME ON CARD:	RITTER E LEROY	
	EXPIRES:	09/2015	
	SIGNATURE:		

REMARKS

This receipt was generated by the automated BLM Collections and Billing System and is a paper representation of a portion of the official electronic record contained therein.

Run Date: 08/13/14

Run Time: 03:33 PM **423705**

**DEPARTMENT OF THE INTERIOR
BUREAU OF LAND MANAGEMENT
MINING CLAIMS**

MC Maintenance Fees Paid Through the BLM Pay Portal

CBS Receipt: 3095220

Printed For Lead File # AMC423705

Agency Tracking ID: 670384316

Assessment Year: 2015

Number of BLM Serial Nr: 1

Paid On: 08/06/2014

Total Amount Paid: \$155.00

Claim Name	BLM Serial No	Lead File No	Amount Paid
LITTLE EAGLE	AMC423707	AMC423705	\$155.00

United States Department of the Interior
Bureau of Land Management
 BUSINESS & SUPPORT SVCS DIV
 ONE N CENTRAL AVE SUITE 800
 PHOENIX, AZ 85004 -4427
 Phone: (602) 417-9200

Receipt

No: 3095220

Transaction #: 3186695	
Date of Transaction: 08/06/2014	
CUSTOMER:	
KENNETH MICHALEK 1100 NE WHISPERING WINDS CIRCLE RIDGFIELD, WA 98642-8849	

LINE #	QTY	DESCRIPTION	REMARKS	UNIT PRICE	TOTAL
1	1.00	LOCATABLE MINERALS / MINING CLAIMS- NOT NEW-UNADJUD, ONE AUTH NO. ONLY / MINING CLAIM MONEY RECEIVED CASES: AMC423707/\$155.00		- n/a -	155.00
TOTAL:					\$155.00

PAYMENT INFORMATION			
NOTE: Items will appear on credit card statement as "BLM Denver, Colorado".			
1	AMOUNT:	155.00	POSTMARKED: N/A
	TYPE:	CREDIT CARD	RECEIVED: 08/06/2014
	NAME:	KENNETH MICHALEK 1100 NE WHISPERING WINDS CIRCLE RIDGFIELD WA 98642-8849	
	CARD NO:	XXXXXXXXXXXX7249	AUTH CODE: 006301
	NAME ON CARD:	KENNETH MICHALEK	
	EXPIRES:	10/2016	
	SIGNATURE:		

REMARKS

This receipt was generated by the automated BLM Collections and Billing System and is a paper representation of a portion of the official electronic record contained therein.

Run Date: 08/13/14

3

Run Time: 03:20 PM

423705

**DEPARTMENT OF THE INTERIOR
BUREAU OF LAND MANAGEMENT
MINING CLAIMS**

MC Maintenance Fees Paid Through the BLM Pay Portal

CBS Receipt: 3095220

Agency Tracking ID: 670384316

Assessment Year: 2015

Paid On : 08/06/2014

Number of BLM Serial Nr: 1

Total Amount Paid: \$155.00

Claim Name	BLM Serial No	Lead File No	Case Type	Amount Paid
LITTLE EAGLE	AMC423707	AMC423705	384101	\$155.00

United States Department of the Interior
Bureau of Land Management
 BUSINESS & SUPPORT SVCS DIV
 ONE N CENTRAL AVE SUITE 800
 PHOENIX, AZ 85004 -4427
 Phone: (602) 417-9200

Receipt

No: 3095220

Transaction #: 3186695	
Date of Transaction: 08/06/2014	
CUSTOMER:	
KENNETH MICHALEK 1100 NE WHISPERING WINDS CIRCLE RIDGFIELD, WA 98642-8849	

LINE #	QTY	DESCRIPTION	REMARKS	UNIT PRICE	TOTAL
1	1.00	LOCATABLE MINERALS / MINING CLAIMS- NOT NEW-UNADJUD, ONE AUTH NO. ONLY / MINING CLAIM MONEY RECEIVED CASES: AMC423707/\$155.00		- n/a -	155.00
TOTAL:					\$155.00

PAYMENT INFORMATION			
NOTE: Items will appear on credit card statement as "BLM Denver, Colorado".			
1	AMOUNT:	155.00	POSTMARKED: N/A
	TYPE:	CREDIT CARD	RECEIVED: 08/06/2014
	NAME:	KENNETH MICHALEK 1100 NE WHISPERING WINDS CIRCLE RIDGFIELD WA 98642-8849	
	CARD NO:	XXXXXXXXXXXX7249	AUTH CODE: 006301
	NAME ON CARD:	KENNETH MICHALEK	
	EXPIRES:	10/2016	
	SIGNATURE:		

REMARKS

This receipt was generated by the automated BLM Collections and Billing System and is a paper representation of a portion of the official electronic record contained therein.

UNITED STATES
DEPARTMENT OF THE INTERIOR
BUREAU OF LAND MANAGEMENT
MAINTENANCE FEE PAYMENT FORM FOR
LODE CLAIMS, MILL SITES, AND TUNNEL SITES

423065
423705

Remitter Name: Gregory A. West
Mailing Address: 327 E. Washington Ave
City, State, Zip: Hobart, IN 46342-1164

RECEIVED
BLM AZ STATE OFFICE
2013 SEP - 5 P 3:07
PHOENIX, ARIZONA

Check here if this is a change of address.

FOR COUNTY RECORDER USE

No. of claims/sites 2
x \$140 per claim/site
Total due BLM \$ 280.00

- The maintenance fee may be paid by cash, check, money order, Bureau of Land Management (BLM) Declining Deposit Account, or credit card (VISA, American Express, Discover, or MasterCard). Payments must be remitted to the BLM State Office where your claim or site is recorded and received on or before September 1. If the payment is mailed, the envelope must be postmarked by a bona fide delivery service on or before September 1 and received at the proper BLM State Office within 15 calendar days after the due date. Payments may also be made by telephone using a credit card. A complete listing of BLM State Offices with their addresses and phone numbers can be found at <http://www.blm.gov>.
- The maintenance fee for the following claim(s)/site(s) applies to the assessment year 2013.

CLAIM/SITE NAME	BLM SERIAL NO.
Chloride, Mohave Co., AZ. Bonnie	AMC 423065
Aguila, Maricopa Co., AZ. ^{Black} Nugget	AMC 423705

Use a separate sheet for additional claim/site names, serial numbers, and claimant names and addresses.

(Continued on page 2)

ENTERED
SEP 11 2013
BY: RE

Receipt # 2876469
AEI

INSTRUCTIONS

1. This is an optional form that may be used to satisfy the requirements for the Bureau of Land Management (BLM) under the provisions of 43 U.S.C. §1744 and 30 U.S.C. §28f and the regulations thereunder (43 CFR part 3834). Since local and State laws may vary, you should contact your local and State agency where the claims are located to ensure all applicable laws and requirements are satisfied.
2. This form should be used to pay the maintenance fee for lode mining claims, mill sites, and tunnel sites only. To pay the maintenance fee for placer mining claims, use Form 3830-5a.
3. Complete the section for the number of claims and the amount being remitted to the BLM.
4. Enter the year in paragraph 2 for the applicable assessment year.
5. List all mining claim or site names and the BLM serial number associated to the claim or site, if the BLM has notified you what the serial number is. Every attempt should be made to include the current BLM serial number for each claim or site listed.
6. The name and current mailing addresses of the person paying the maintenance fee(s) should be listed at the top of the form. If this is a change of address for a claimant, that should also be noted.
7. If needed, an additional sheet can be used to continue listing claim and site names and BLM serial numbers, or the name and current mailing address of additional claimants.
8. If paying by credit card, you must complete the following credit card information on page 3: (a) exact name on the face of the credit card; (b) amount paid; (c) type of card; (d) credit card number; (e) expiration date of the card; and (f) telephone number. You must also sign on page 3 to show authorization to charge the credit card.

NOTICES

THE PRIVACY ACT and 43 CFR 2.48(d) require that you be furnished with the following information in connection with the information requested by this form.

AUTHORITY: 30 U.S.C. 28f and 43 CFR part 3834 permit collection of the information requested by this form.

PRINCIPAL PURPOSE: The BLM will use the information you provide to record the annual maintenance fee payment for the claims and sites listed and to verify that payment has been made in accordance with 30 U.S.C. 28f and 43 CFR part 3834.

ROUTINE USES: The BLM will only disclose this information in accordance with the provisions at 43 CFR 2.56(b) and (c).


EFFECT OF NOT PROVIDING INFORMATION: Disclosure of the requested information is required by 30 U.S.C. 28f and 43 CFR part 3834 for claimants paying the annual maintenance fee. The use of this specific form when paying the maintenance fee is optional. However, when paying the maintenance fee, it is the requested information on this form that is required to be submitted along with the fee. Failure to submit all the required information will delay the BLM's processing of the information and may preclude the BLM's acceptance of the maintenance fee payment, which may result in forfeiture of the mining claim(s) or site(s) by the claimant.

RECEIVED
BLM AZ STATE OFFICE
2013 SEP 15 P 1 07
PHOENIX ARIZONA

Gregory West
327 E. Washington Ave
Hobart, IN
46342-1164

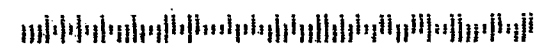
SANTA ANA CA 926

03 SEP 2013 PM 11 L



Arizona State Office
One North Central Avenue
Suite 800
Phoenix, AZ 85004-4427
85004442700

RECEIVED
BLM AZ STATE OFFICE
2013 SEP -5 P 3:01
PHOENIX, ARIZONA



**United States Department of the Interior
Bureau of Land Management
LANDS/RECREATION & PLANNING
ONE N CENTRAL AVE
PHOENIX, AZ 85004 -2203
Phone: 602-417-9200**

Receipt

No: 2876469

Transaction #: 2962541	
Date of Transaction: 09/06/2013	
CUSTOMER:	
GREGORY WEST 327 E WASHINGTON AVE HOBART, IN 46342-1164 US	

LINE #	QTY	DESCRIPTION	REMARKS	UNIT PRICE	TOTAL
1	1.00	LOCATABLE MINERALS / MINING CLAIMS- NOT NEW-UNADJUD, ONE AUTH NO. ONLY / MINING CLAIM MONEY RECEIVED CASES: AMC423066/\$280.00	MAINT FEE PYMNT (2) 2014	- n/a -	280.00
TOTAL:					\$280.00

PAYMENT INFORMATION			
NOTE: Items will appear on credit card statement as "Bureau of Land Mgmt CO".			
1	AMOUNT:	280.00	POSTMARKED: N/A 9/3/13
	TYPE:	CREDIT CARD	RECEIVED: 09/05/2013
	NAME:	WEST, GREGORY 327 E WASHINGTON AVE HOBART IN 46342-1164 US	
	CARD NO:	XXXXXXXXXXXX7846	AUTH CODE: 025144
	NAME ON CARD:	GREGORY A WEST	
	EXPIRES:	07/2015	
	SIGNATURE:		

REMARKS

This receipt was generated by the automated BLM Collections and Billing System and is a paper representation of a portion of the official electronic record contained therein.



UNITED STATES
DEPARTMENT OF THE INTERIOR
BUREAU OF LAND MANAGEMENT
MAINTENANCE FEE PAYMENT FORM FOR
LODE CLAIMS, MILL SITES, AND TUNNEL SITES

AMC 423142
AMC 423705

RECEIVED
BLM AZ STATE OFFICE
2013 AUG 22 P 3:06
PHOENIX, ARIZONA

Remitter Name: LEROY RITTER
Mailing Address: 50 GUINEVERE CT.
City, State, Zip: LAFAYETTE, IN 47905

Check here if this is a change of address.

FOR COUNTY RECORDER'S USE

No. of claims/sites 2
x \$140 per claim/site
Total due BLM \$ 280.00

- The maintenance fee may be paid by cash, check, money order, Bureau of Land Management (BLM) Declining Deposit Account, or credit card (VISA, American Express, Discover, or MasterCard). Payments must be remitted to the BLM State Office where your claim or site is recorded and received on or before September 1. If the payment is mailed, the envelope must be postmarked by a bona fide delivery service on or before September 1 and received at the proper BLM State Office within 15 calendar days after the due date. Payments may also be made by telephone using a credit card. A complete listing of BLM State Offices with their addresses and phone numbers can be found at <http://www.blm.gov>.
- The maintenance fee for the following claim(s)/site(s) applies to the assessment year 2014.

CLAIM/SITE NAME	BLM SERIAL NO.
CLYDE	AMC 423143
HIDDEN APACHE	AMC 423706

Use a separate sheet for additional claim/site names, serial numbers, and claimant names and addresses.

(Continued on page 2)

ENTERED
AUG 28 2013
BY: TS

Receipt # 2862884
A.H.

Leroy Ritter
50 Guineverect.
Lafayette IN 47905

INDIANAPOLIS IN 460

19 AUG 2013 PM 3 L



Bureau of Land Management
State Office
One North Central Avenue, Suite 800
Phoenix, Arizona 85004-4427

PHOENIX, ARIZONA

2013 AUG 22 P 3:06

RECEIVED
BLM AZ STATE OFFICE

85004442700



United States Department of the Interior
Bureau of Land Management
 LANDS/RECREATION & PLANNING
 ONE N CENTRAL AVE
 PHOENIX, AZ 85004 -2203
 Phone: 602-417-9200

Receipt

No: 2862884

Transaction #: 2948776
Date of Transaction: 08/23/2013
CUSTOMER:
LEROY RITTER 50 GUINEVERE CT LAFAYETTE, IN 47905-9692 US

LINE #	QTY	DESCRIPTION	REMARKS	UNIT PRICE	TOTAL
1	1.00	LOCATABLE MINERALS / MINING CLAIMS- NOT NEW-UNADJUD, ONE AUTH NO. ONLY / MINING CLAIM MONEY RECEIVED CASES: AMC423143/\$280.00	MAINT FEE PYMNT (2) 2014	- n/a -	280.00
TOTAL:					\$280.00

PAYMENT INFORMATION					
1	AMOUNT:	280.00	POSTMARKED:	08/19/2013	
	TYPE:	CHECK	RECEIVED:	08/22/2013	
	CHECK NO:	1573			
	NAME:	SUPERIOR JANITORIAL 9713 E 700 N IDAVILLE IN 47950 US			

REMARKS

This receipt was generated by the automated BLM Collections and Billing System and is a paper representation of a portion of the official electronic record contained therein.

UNITED STATES
DEPARTMENT OF THE INTERIOR
BUREAU OF LAND MANAGEMENT

423705
424423

CREDIT CARD PAYMENT
For Mining Claim Maintenance Fee

THIS IS A CHANGE OF ADDRESS

TELEPHONE SUBMISSION - ACCURACY OF THE BELOW INFORMATION IS THE RESPONSIBILITY OF THE CLAIMANT/OWNER

NAME Kenneth Michael
ADDRESS 1100 NE. Whispering Winds Cir.
CITY Richfield STATE WA ZIP 98642
PHONE # 971 - 563-6072

SEND RECEIPT TO Above address
 Other (Include Name and Mailing Address):

AMC NUMBER

CLAIM/SITE NAME

423707-20
ENTER 424424-20

2 # of Claim/Site
~~X140 125.00~~ Each
\$ 280 Total Charged AMC (INITIALS)

2 858376

DATE STAMP
RECEIVED
BLM AZ STATE OFFICE
PHOENIX, ARIZONA
013 AUG 19 A 9:01

ENTERED DATE <u>AUG 23 2013</u> BY: _____	***** FOR OFFICIAL USE ONLY *****
	INITIALS <u>RE</u> VERIFIED _____

United States Department of the Interior
Bureau of Land Management
 LANDS/RECREATION & PLANNING
 ONE N CENTRAL AVE
 PHOENIX, AZ 85004 -2203
 Phone: 602-417-9200

Receipt

No: 2858376

Transaction #: 2944205	
Date of Transaction: 08/19/2013	
CUSTOMER:	
KENNETH MICHALEK 1100 NE WHISPERING WINDS CIR RIDGEFIELD, WA 98642-8849 US	

LINE #	QTY	DESCRIPTION	REMARKS	UNIT PRICE	TOTAL
1	1.00	LOCATABLE MINERALS / MINING CLAIMS-NOT NEW-UNADJUD, ONE AUTH NO. ONLY / MINING CLAIM MONEY RECEIVED CASES: AMC423707/\$280.00	MAINT 2014/2	- n/a -	280.00
TOTAL:					\$280.00

PAYMENT INFORMATION			
NOTE: Items will appear on credit card statement as "Bureau of Land Mgmt CO".			
1	AMOUNT:	280.00	POSTMARKED: N/A
	TYPE:	CREDIT CARD	RECEIVED: 08/19/2013
	NAME:	MICHALEK, KENNETH 1100 NE WHISPERING WINDS CIR RIDGEFIELD WA 98642-8849 US	
	CARD NO:	XXXXXXXXXXXX7249	AUTH CODE: 019683
	NAME ON CARD:	KENNETH MICHALEK	
	EXPIRES:	10/2016	
	SIGNATURE:		

REMARKS

This receipt was generated by the automated BLM Collections and Billing System and is a paper representation of a portion of the official electronic record contained therein.

NOTICE!!

These documents have been scanned!

Do not place un-scanned documents beneath this notice!

Do not remove this notice from this file!

GPO Jacket No. 560-102
Print Order 61540
Rise Business Services, LLC
Job=AZ15 5/13/2019



Box Number= AZ15039



Claim Begin-End: AMC423705-AMC423708

6 Location Notices-Amendments and Supporting Documents



AZ15039-15

AMC423162-AMC423771

DEPARTMENT OF THE INTERIOR
BUREAU OF LAND MANAGEMENT
MINING CLAIMS
(LIVE) Serial Register Page

Run Date/Time: 07/22/2013 03:35 PM

Page 1 of 1

01 05-10-1872;017STAT0091;30USC26,28,34	Total Acres	Serial Number
Case Type 384101: LODE CLAIM	20.660	AMC423705
Claim Name: BLACK NUGGET		Lead File Number
Commodity :		AMC423705
Case Disposition: ACTIVE		
Required Maintenance Fee: \$140.00		

Name & Address	Int Rel
DEPT OF LAND TRANSFER INFO INC 942 CALLE AMANECER STE B SAN CLEMENTE, CA 92673-6220	CLAIMANT

Mer Twp	Rng	Sec	Quadrant	District/Field Office	County
14	0050N	0090W	020 NW ,SW	HASSAYAMPA FO	MARICOPA

Act Date	Code	Action	Action Remarks	Receipt Number
04/19/2013	403	LOCATION DATE		
06/27/2013	395	RECORDATION NOTICE RECD	1	2822036
06/27/2013	484	LOCATION YEAR / MAINTENANCE	2013;\$140	2822036
07/15/2013	392	MONIES RECEIVED	\$10.00;1	2833198
06/27/2013	501	ACCT ADV IN LEAD FILE	AMC423705-AMC423708	

Line Nr Remarks

NO WARRANTY IS MADE BY BLM
FOR USE OF THE DATA FOR
PURPOSES NOT INTENDED BY BLM

**DEPARTMENT OF THE INTERIOR
BUREAU OF LAND MANAGEMENT
MINING CLAIMS
(LIVE) Serial Register Page**

Run Date/Time: 07/22/2013 03:35 PM

Page 1 of 1

01 05-10-1872;017STAT0091;30USC26,28,34
Case Type 384101: LODE CLAIM
Claim Name: HIDDEN APPACHE
Commodity :
Case Disposition: ACTIVE
Required Maintenance Fee: \$140.00

Total Acres
20.660

Serial Number
AMC423706
Lead File Number
AMC423705

Name & Address	Int Rel
DEPT OF LAND TRANSFER INFO INC 942 CALLE AMANECER STE B SAN CLEMENTE, CA 92673-6220	CLAIMANT

Mer Twp	Rng	Sec	Quadrant	District/Field Office	County
14	0050N	0090W	028 NW, SW	HASSAYAMPA FO	MARICOPA

Act Date	Code	Action	Action Remarks	Receipt Number
04/19/2013	403	LOCATION DATE		
06/27/2013	395	RECORDATION NOTICE RECD	1	2822036
06/27/2013	484	LOCATION YEAR / MAINTENANCE	2013;\$140	2822036
06/27/2013	501	ACCT ADV IN LEAD FILE	AMC423705-AMC423708	

Line Nr Remarks

**NO WARRANTY IS MADE BY BLM
FOR USE OF THE DATA FOR
PURPOSES NOT INTENDED BY BLM**

**DEPARTMENT OF THE INTERIOR
BUREAU OF LAND MANAGEMENT
MINING CLAIMS
(LIVE) Serial Register Page**

Run Date/Time: 07/22/2013 03:35 PM

Page 1 of 1

01 05-10-1872;017STAT0091;30USC26,28,34
Case Type 384101: LODE CLAIM
Claim Name: LITTLE EAGLE
Commodity :
Case Disposition: ACTIVE
Required Maintenance Fee: \$140.00

Total Acres
20.660

Serial Number
AMC423707
Lead File Number
AMC423705

Name & Address	Int Rel
DEPT OF LAND TRANSFER INFO INC 942 CALLE AMANECER STE B SAN CLEMENTE, CA 92673-6220	CLAIMANT

Mer Twp	Rng	Sec	Quadrant	District/Field Office	County
14	0050N	0090W	034 NW	HASSAYAMPA FO	MARICOPA

Act Date	Code	Action	Action Remarks	Receipt Number
04/19/2013	403	LOCATION DATE		
06/27/2013	395	RECORDATION NOTICE RECD	1	2822036
06/27/2013	484	LOCATION YEAR / MAINTENANCE	2013;\$140	2822036
06/27/2013	501	ACCT ADV IN LEAD FILE	AMC423705-AMC423708	

Line Nr Remarks

**DEPARTMENT OF THE INTERIOR
BUREAU OF LAND MANAGEMENT
MINING CLAIMS
(LIVE) Serial Register Page**

Run Date/Time: 07/22/2013 03:35 PM

Page 1 of 1

01 05-10-1872;017STAT0091;30USC26,28,34
Case Type 384101: LODE CLAIM
Claim Name: MIDNIGHT GOLD
Commodity :
Case Disposition: ACTIVE
Required Maintenance Fee: \$140.00

Total Acres
20.660

Serial Number
AMC423708
Lead File Number
AMC423705

Name & Address	Int Rel
DEPT OF LAND TRANSFER INFO INC 942 CALLE AMANECER STE B SAN CLEMENTE, CA 92673-6220	CLAIMANT

Mer Twp	Rng	Sec	Quadrant	District/Field Office	County
14	0050N	0090W	028 NW .SW	HASSAYAMPA FO	MARICOPA

Act Date	Code	Action	Action Remarks	Receipt Number
04/19/2013	403	LOCATION DATE		
06/27/2013	395	RECORDATION NOTICE RECD	1	2822036
06/27/2013	484	LOCATION YEAR / MAINTENANCE	2013;\$140	2822036
06/27/2013	501	ACCT ADV IN LEAD FILE	AMC423705-AMC423708	

Line Nr Remarks

NO WARRANTY IS MADE BY BLM
FOR USE OF THE DATA FOR
PURPOSES NOT INTENDED BY BLM

MINING CLAIM STATUS REPORT

DATA ENTERED JUL 22 2013 *pb*

MTP Checked by JUL 22 2013 *pb*
GEO Checked by JUL 22 2013 *pb*

LEAD SERIAL NUMBER AMC 423705 thru AMC 423708

OF CLAIMS & TYPE

4 LODE
_____ PLACER
_____ ASSOCIATION PLACER
_____ MILL SITE
_____ TUNNEL SITE

CHARGES

Location Fee @ \$34 = \$ 136.00
Processing Fee @ \$15 = \$ 60.00
Maintenance Fee @ \$140 = \$ 560.00
Overage (+) \$ _____
Shortage (-) \$ _____
Other Fees \$ _____
TOTAL \$ 756.00

TOTAL CLAIM ACREAGE? _____

OF LOCATORS? _____

DOCUMENTS RECEIVED VIA -

Over-the-Counter [] Mail []

TIMELY FILED?

Yes [] No []

LEGAL DESCRIPTION - T 5N R 9W SEC 20, 28, 34
T _____ R _____ SEC _____
T _____ R _____ SEC _____
T _____ R _____ SEC _____

BLM [] FOREST SERVICE [] _____ SUBJ TO PL 359: Yes [] No []

WILDERNESS AREA: No [] Yes [] _____

SPLIT ESTATE - N/A [] SX [] PX [] SRHA [] OTHER [] _____

Proper Notice Filed if Located on SHRA Lands? N/A [] Yes [] No []

RECONVEYED MINERALS ON BLM LANDS REQUIRE OPENING ORDERS FROM 1944 TO 1993 -

Open to Entry on: _____ N/A []

COMMENTS/STATUS - VOID [] PARTIALLY VOID [] PVT MINERALS [] WITHDRAWN LANDS []
OTHER [] _____

Claimant acknowledges that portions of the following claims(s) site(s) may be void or voidable.

Printed Name of Claimant _____ Signature of Claimant _____

***** FINAL ADJUDICATION *****

DATE JUL 22 2013 INITIALS pb

AMC 423705

RECORDING REQUESTED BY:

(Mail recording to;)

Department of Land

Transfer Information, Inc.

942 Calle Amanecer, Suite B

San Clemente, CA 92673

FOR RECORDER'S USE

LOCATION NOTICE FOR LODE MINING CLAIM

NOTICE IS HEREBY GIVEN that the **BLACK NUGGET** lode mining claim has been located by Department of Land Transfer Information, Inc., a Wyoming Corporation whose current mailing address is 942 Calle Amanecer, Suite B, San Clemente, CA 92673.

The general course of this claim is North and South and it is situated in the Gila Salt River Meridian, Maricopa County, Arizona.

This claim is 600 feet in length and 1,500 feet in width. This claim runs from the location monument on which this location notice is posted approximately 1,200 feet in a Northerly direction to the North end line and approximately 300 feet in a Southerly direction to the South end line.

This claim is marked by four (4) monuments, one at each corner of the claim. Additionally, there are two (2) end-line markers on each side of the center of the claim. All markers are 4" x 4" wooden posts that are buried 1.5' in the ground and protrude 4.5' above the ground embossed with the name of the claim and its location in relation to the claim.


The location monument on which this notice is posted is situated within Section 20, Township 5N, Range 9W, Gila Salt River Meridian, Maricopa County Arizona and this claim encompasses portions of the following quarter section (s), Township (s) and Range (s); SW 1/4 of NW 1/4 and NW 1/4 of SW 1/4 of Section 20, T5N, R9W, Gila Salt River Meridian, Maricopa County Arizona.

The locality of this claim with reference to some natural object or permanent monument and additional information (if any) concerning its locality are as follows: NE corner of this claim is 0 Feet South and 160 Feet West of the NE corner of the SW 1/4 of NW 1/4 of Section 20, T5N, R9W.

DATED AND POSTED on the ground this 19th day of April, 2013.

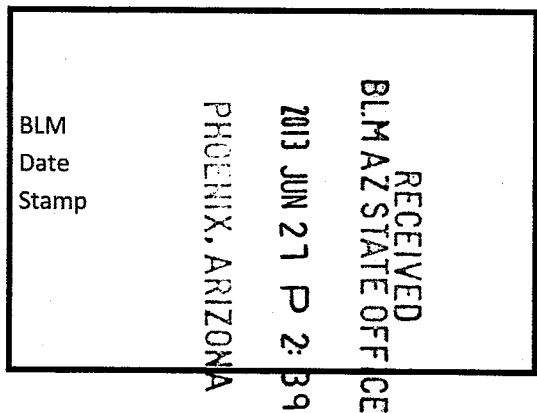
Locator of this lode mining claim is:

DEPARTMENT OF LAND TRANSFER INFORMATION, INC.



Steven L. Cyros, President

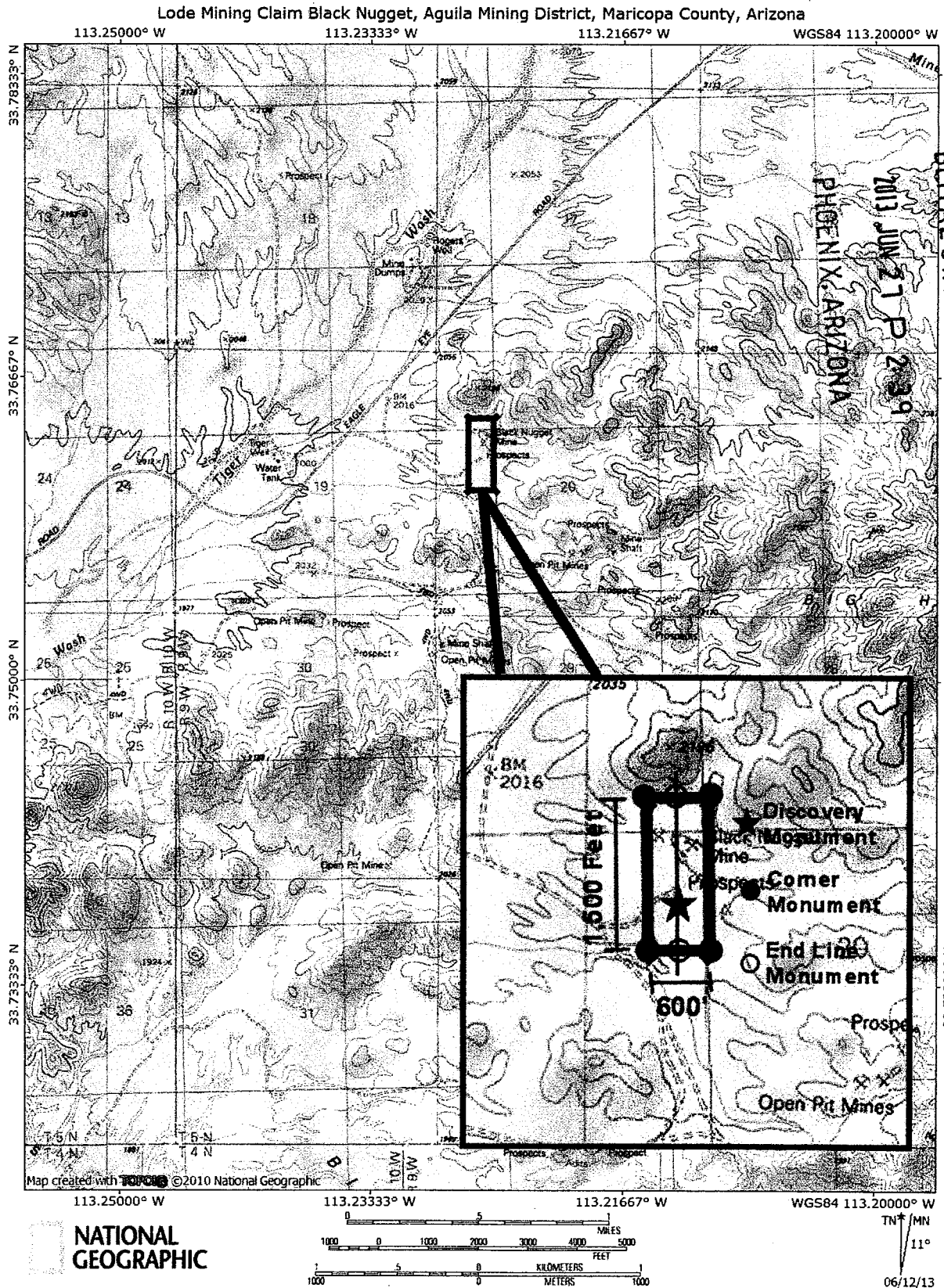
Authorized Officer for DEPARTMENT OF LAND TRANSFER INFORMATION, INC.



AT0423105

MINING CLAIM MAP

- 1) Name of Claim; **BLACK NUGGET**
- 2) Type of Claim; **LODE**
- 3) Location Monument is located in Section 20, Township 5N, Range 9W, Gila Salt River Meridian, Maricopa County, Nevada.
- 4) The types of corner and location monuments used are as follows: 4" X 4" Wooden Posts.



RECEIVED
BLMAZ STATE OFFICE

A110423705

RECORDING REQUESTED BY:

(Mail recording to;)

Department of Land
Transfer Information, Inc.
942 Calle Amanecer, Suite B
San Clemente, CA 92673

FOR RECORDER'S USE

LOCATION NOTICE FOR LODE MINING CLAIM

NOTICE IS HEREBY GIVEN that the **HIDDEN APPACHE** lode mining claim has been located by Department of Land Transfer Information, Inc., a Wyoming Corporation whose current mailing address is 942 Calle Amanecer, Suite B, San Clemente, CA 92673.

The general course of this claim is North and South and it is situated in the Gila Salt River Meridian, Maricopa County, Arizona.

This claim is 600 feet in length and 1,500 feet in width. This claim runs from the location monument on which this location notice is posted approximately 1,200 feet in a Northerly direction to the North end line and approximately 300 feet in a Southerly direction to the South end line.

This claim is marked by four (4) monuments, one at each corner of the claim. Additionally, there are two (2) end-line markers on each side of the center of the claim. All markers are 4" x 4" wooden posts that are buried 1.5' in the ground and protrude 4.5' above the ground embossed with the name of the claim and its location in relation to the claim.

The location monument on which this notice is posted is situated within Section 28, Township 5N, Range 9W, Gila Salt River Meridian, Maricopa County Arizona and this claim encompasses portions of the following quarter section (s), Township (s) and Range (s); SW 1/4 of NW 1/4 and NW 1/4 of SW 1/4 of Section 28, T5N, R9W, Gila Salt River Meridian, Maricopa County Arizona.

The locality of this claim with reference to some natural object or permanent monument and additional information (if any) concerning its locality are as follows: NW corner of this claim is 0 Feet South and 250 Feet East of the NW corner of the SW 1/4 of NW 1/4 of Section 28, T5N, R9W.

DATED AND POSTED on the ground this 19th day of April, 2013.

Locator of this lode mining claim is:

DEPARTMENT OF LAND TRANSFER INFORMATION, INC.



Steven L. Cyros, President
Authorized Officer for DEPARTMENT OF LAND TRANSFER INFORMATION, INC.

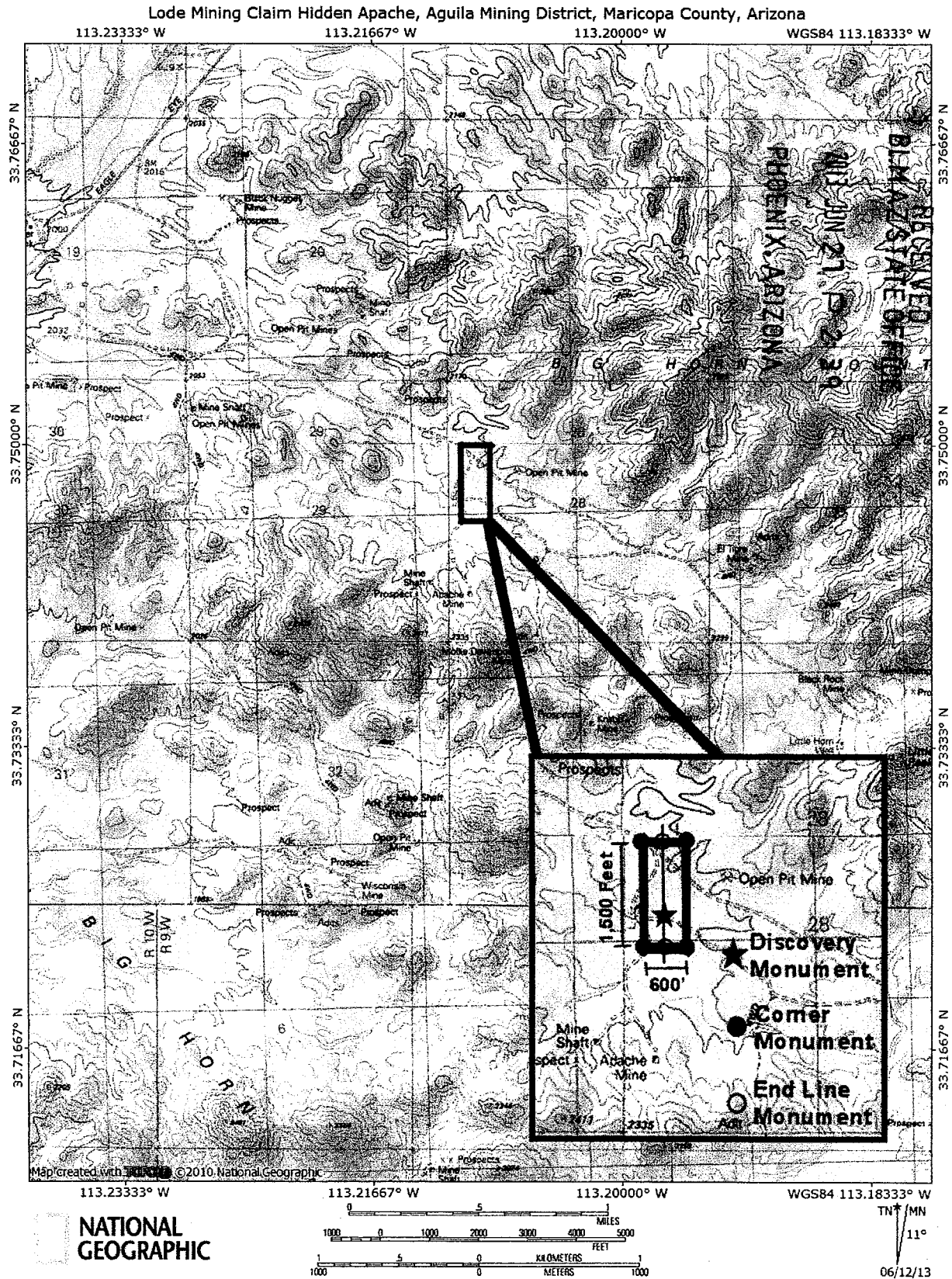
RECEIVED
BLM AZ STATE OFFICE
JUN 21 P 2:39
PHOENIX, ARIZONA

BLM
Date
Stamp

AT00123106

MINING CLAIM MAP

- 1) Name of Claim; **HIDDEN APACHE**
- 2) Type of Claim; **LODE**
- 3) Location Monument is located in Section 28, Township 5N, Range 9W, Gila Salt River Meridian, Maricopa County, Nevada.
- 4) The types of corner and location monuments used are as follows: 4" X 4" Wooden Posts.



RECORDING REQUESTED BY:

(Mail recording to;)

Department of Land

Transfer Information, Inc.

942 Calle Amanecer, Suite B

San Clemente, CA 92673

FOR RECORDER'S USE

LOCATION NOTICE FOR LODE MINING CLAIM

NOTICE IS HEREBY GIVEN that the **LITTLE EAGLE** lode mining claim has been located by Department of Land Transfer Information, Inc., a Wyoming Corporation whose current mailing address is 942 Calle Amanecer, Suite B, San Clemente, CA 92673.

The general course of this claim is North and South and it is situated in the Gila Salt River Meridian, Maricopa County, Arizona.

This claim is 600 feet in length and 1,500 feet in width. This claim runs from the location monument on which this location notice is posted approximately 1,200 feet in a Northerly direction to the North end line and approximately 300 feet in a Southerly direction to the South end line.

This claim is marked by four (4) monuments, one at each corner of the claim. Additionally, there are two (2) end-line markers on each side of the center of the claim. All markers are 4" x 4" wooden posts that are buried 1.5' in the ground and protrude 4.5' above the ground embossed with the name of the claim and its location in relation to the claim.


The location monument on which this notice is posted is situated within Section 34, Township 5N, Range 9W, Gila Salt River Meridian, Maricopa County Arizona and this claim encompasses portions of the following quarter section (s), Township (s) and Range (s); NW 1/4 of NW 1/4 and of SW 1/4 of NW 1/4 of Section 34, T5N, R9W, Gila Salt River Meridian, Maricopa County Arizona.

The locality of this claim with reference to some natural object or permanent monument and additional information (if any) concerning its locality are as follows: NW corner of this claim is 570 Feet South and 0 Feet East of the NW corner of Section 34, T5N, R9W.

DATED AND POSTED on the ground this 19th day of April, 2013.

Locator of this lode mining claim is:

DEPARTMENT OF LAND TRANSFER INFORMATION, INC.



Steven L. Cyros, President

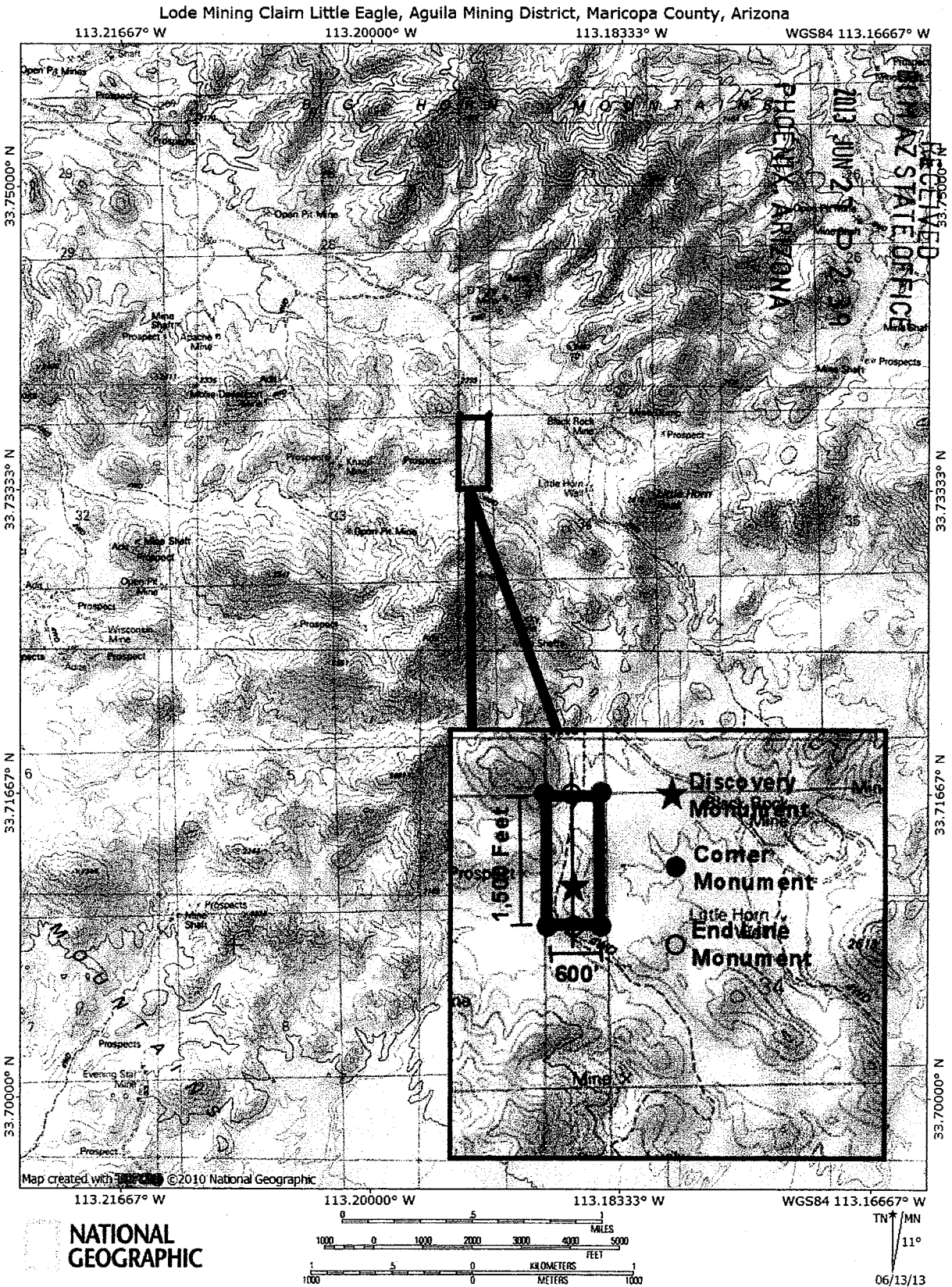
Authorized Officer for DEPARTMENT OF LAND TRANSFER INFORMATION, INC.

BLM Date Stamp	RECEIVED
	BLM AZ STATE OFFICE
	2013 JUN 27 P 2:39
	PHOENIX, ARIZONA

110423707

MINING CLAIM MAP

- 1) Name of Claim; **LITTLE EAGLE**
- 2) Type of Claim; **LODE**
- 3) Location Monument is located in Section 34, Township 5N, Range 9W, Gila Salt River Meridian, Maricopa County, Nevada.
- 4) The types of corner and location monuments used are as follows: 4" X 4" Wooden Posts.



RECORDING REQUESTED BY:

(Mail recording to;)

Department of Land

Transfer Information, Inc.

942 Calle Amanecer, Suite B

San Clemente, CA 92673

FOR RECORDER'S USE

LOCATION NOTICE FOR LODE MINING CLAIM

NOTICE IS HEREBY GIVEN that the **MIDNIGHT GOLD** lode mining claim has been located by Department of Land Transfer Information, Inc., a Wyoming Corporation whose current mailing address is 942 Calle Amanecer, Suite B, San Clemente, CA 92673.

The general course of this claim is North and South and it is situated in the Gila Salt River Meridian, Maricopa County, Arizona.

This claim is 600 feet in length and 1,500 feet in width. This claim runs from the location monument on which this location notice is posted approximately 1,200 feet in a Northerly direction to the North end line and approximately 300 feet in a Southerly direction to the South end line.

This claim is marked by four (4) monuments, one at each corner of the claim. Additionally, there are two (2) end-line markers on each side of the center of the claim. All markers are 4" x 4" wooden posts that are buried 1.5' in the ground and protrude 4.5' above the ground embossed with the name of the claim and its location in relation to the claim.

The location monument on which this notice is posted is situated within Section 28, Township 5N, Range 9W, Gila Salt River Meridian, Maricopa County Arizona and this claim encompasses portions of the following quarter section (s), Township (s) and Range (s); SW 1/4 of NW 1/4, SE 1/4 of NW 1/4, NW 1/4 of SW 1/4 and NE 1/4 of SW 1/4 of Section 28, T5N, R9W, Gila Salt River Meridian, Maricopa County Arizona.

The locality of this claim with reference to some natural object or permanent monument and additional information (if any) concerning its locality are as follows: NW corner of this claim is 0 Feet South and 300 Feet West of the NW corner of the SE 1/4 of NW 1/4 of Section 28, T5N, R9W.

DATED AND POSTED on the ground this 19th day of April, 2013.

Locator of this lode mining claim is:

DEPARTMENT OF LAND TRANSFER INFORMATION, INC.



Steven L. Cyros, President

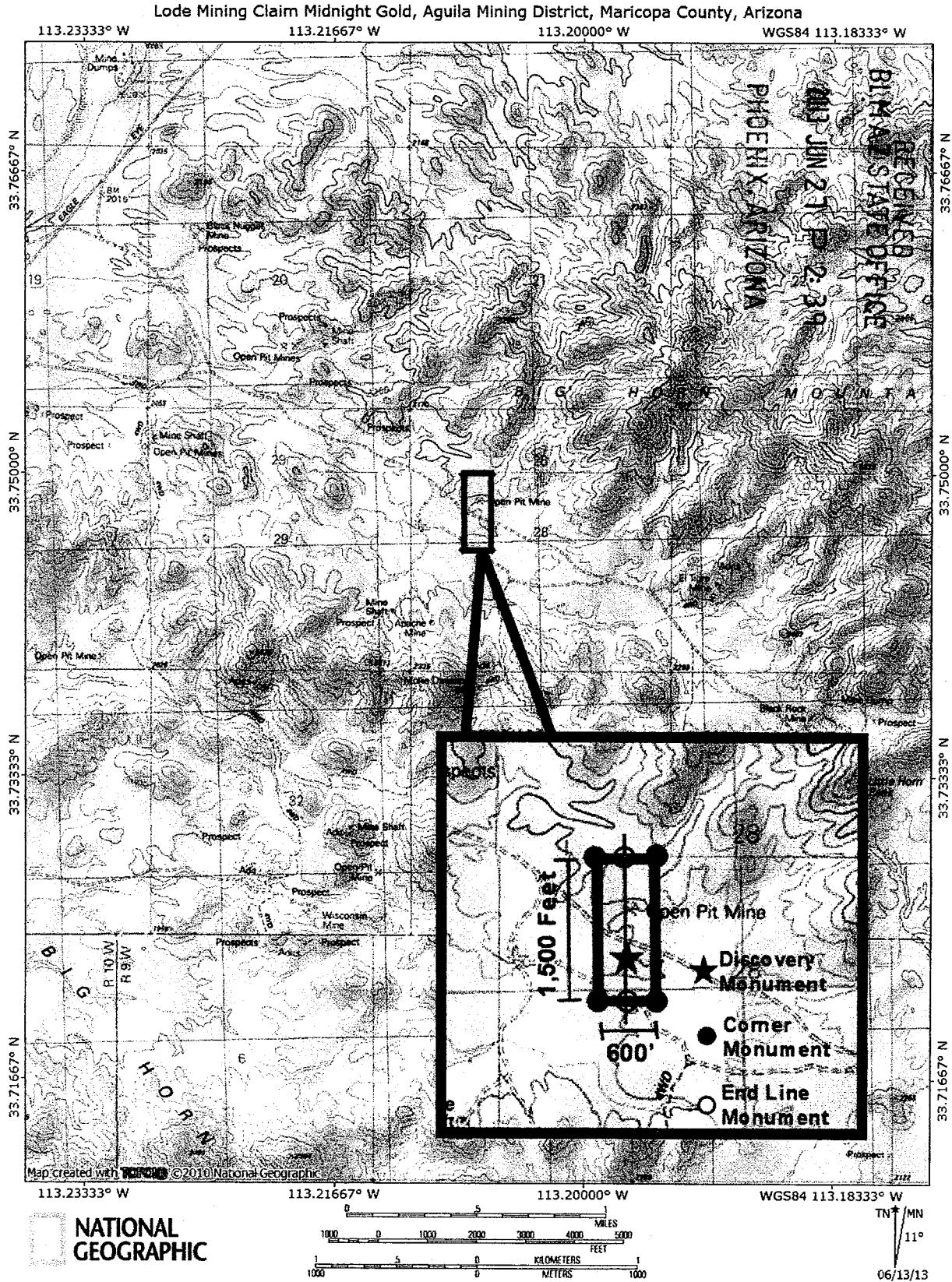
Authorized Officer for DEPARTMENT OF LAND TRANSFER INFORMATION, INC.

BLM Date Stamp	RECEIVED BLM AZ STATE OFFICE 2013 JUN 21 P 2:39 PHOENIX, ARIZONA
----------------------	---

AR01123700

MINING CLAIM MAP

- 1) Name of Claim; **MIDNIGHT GOLD**
- 2) Type of Claim; **LODE**
- 3) Location Monument is located in Section 28, Township 5N, Range 9W, Gila Salt River Meridian, Maricopa County, Nevada.
- 4) The types of corner and location monuments used are as follows: 4" X 4" Wooden Posts.





DEPARTMENT OF LAND TRANSFER INFORMATION

PROTECTING AMERICA'S RESOURCES

STEVEN L. CYROS
SUPERVISORY FIELD AGENT

942 CALLE AMANECER
BLDG. B / MS 548
SAN CLEMENTE, CA 92673
TEL (949) 366-9484
FAX (949) 366-9945
SCYROS@DLTL.US.COM
WWW.LANDTRANSFER.US.COM

PHOENIX, ARIZONA

2013 JUN 21 P 2:38

RECEIVED
BLM AZ STATE OFFICE

June 26, 2013

Bureau of Land Management
One North Central Ave., Suite 800
Phoenix, AZ 85004-4427

RE: Location Notices/Filings for Mining Claim and payment on the following new Mining Claims;

1. **HIDDEN APPACHE** Mining Claim
2. **LITTLE EAGLE** Mining Claim
3. **MIDNIGHT GOLD** Mining Claim
4. **BLACK NUGGET** Mining Claim

To Whom It May Concern:

Enclosed, please find my check payable to Department of the Interior/BLM for payment in the amount of \$756.00 for the processing of the following three (3) location notices/lode mining claims (4 claims X \$189.00/Each), as well as the signed location notices dated on April 19th of 2013 and a copy of the respective location maps.

Should you need any additional information, please do not hesitate to call on me.

Warmest Regards,

Steven L. Cyros, President

AT0423105

Extremely Urgent

This envelope is for use with the following services: **UPS Next Day Air®**
UPS Worldwide Express®
UPS 2nd Day Air®

Visit **ups.com®** or call **1-800-PICK-UPS®** (1-800-742-5877) to schedule a pickup or find a drop off location near you.

Domestic Shipments

To qualify for the Letter rate, UPS Express Envelopes may only contain correspondence, urgent documents, and/or electronic media, and must weigh 8 oz. or less. UPS Express Envelopes containing items other than those listed or weighing more than 8 oz. will be billed by weight.

International Shipments

The UPS Express Envelope may be used only for documents of no commercial value. Certain countries consider electronic media as documents. Visit ups.com/importexport to verify if your shipment is classified as a document.

To qualify for the Letter rate, the UPS Express Envelope must weigh 8 oz. or less. UPS Express Envelopes weighing more than 8 oz. will be billed by weight.

Note: Express Envelopes are not recommended for shipments of electronic media containing sensitive personal information or breakable items. Do not send cash or cash equivalent.

Apply shipping documents on this side.

STEVEN CYROS
(949) 366-9484
FTF TECHNOLOGIES, INC.
942 CALLE AMANECER, SUITE B
SAN CLEMENTE CA 92673-6220

LTR 1 OF 1

SHIP TO:
ARIZONA STATE OFFICE
(602) 417-9200
BUREAU OF LAND MANAGEMENT
SUITE 800
ONE NORTH CENTRAL AVENUE
PHOENIX AZ 85004-4427




AZ 850 9-10



UPS NEXT DAY AIR SAVER 1P

TRACKING #: 1Z 614 Y2R 13 6900 3637



BILLING: P/P

REF 1:New Mining Claims

HS 16.0.31

39.0R 04/2013



SEE NOTICE ON BACKSIDE regarding UPS terms, and notice of limitation of liability. Where allowed by law, shipper authorizes UPS to act as forwarding agent for export control and customs purposes. If exported from the US, shipper certifies that the commodities, technology or software were exported from the US in accordance with the Export Administration Regulations. Diversion contrary to law is prohibited.

100% Recycled fiber
80% Post-Consumer

International Shipping Notice — Carriage hereunder may be subject to the rules relating to liability and other terms and/or conditions established by the Convention for the Unification of Certain Rules Relating to International Carriage by Air (the "Warsaw Convention") and/or the Convention on the Contract for the International Carriage of Goods by Road (the "CMR Convention"). These commodities, technology or software were exported from the U.S. in accordance with the Export Administration Regulations. Diversion contrary to U.S. law prohibited.

010195101 1/10 IP United Parcel Service, Louisville, KY

RECEIVED
BLMAZ STATE OFFICE
2013 JUN 27 P 2:38
PHOENIX, ARIZONA

BUREAU OF LAND MANAGEMENT
1 N CENTRAL AVE
STE 800
PHOENIX AZ 85004-4414
P: PURPLE S: ORANGE I: 43D
0905-5000
1Z614Y2R136900 **3637** 1500
SAT08485 Jun 27 05:15:11 2013
US 6581 HPPS 12.1.0 SAT08485sL



Synchronizing the world of commerceSM

Express Envelope

DEPARTMENT OF INTERIOR
BUREAU OF LAND MANAGEMENT

Input Parameters for Geographic Report with Land

System Id = CR

Admin State = AZ

Geo State = AZ

Casetype Begins With

Case Disp Txt = AUTHORIZED, CANCELLED, EXPIRED, PENDING, REJECTED, RELINQUISHED, WITHDRAWN

Mer Twp Rng = 14 0050N 0090W

Section = 020, 028, 034, 999

Mtrs =

Commodity =

Commodity Txt =

Pending Org =

Pend Org Decode =

Total Rows Returned: 1

RUN TIME: 03:40 PM

Adm State: AZ

UNITED STATES DEPARTMENT OF INTERIOR
BUREAU OF LAND MANAGEMENT
GEOGRAPHIC REPORT WITH LAND
Sorted by Meridian Township Range

RUN DATE: 07/22/2013

Page 1 of 1

Serial Number: AZA 031556

Total Case Acres: 1.000

<u>Casetype</u>	<u>Case Disp</u>				<u>Sect</u>	<u>Sur Typ</u>	<u>Sur Num</u>	<u>Suff</u>	<u>Subdivision</u>	<u>Act Pend</u>
293200	EXPIRED	14	0050N	0090W	020	ALIQ			ALL;	

